





# St. Paul's / Cow Head Enclave Hunting Area 2A



## Legend


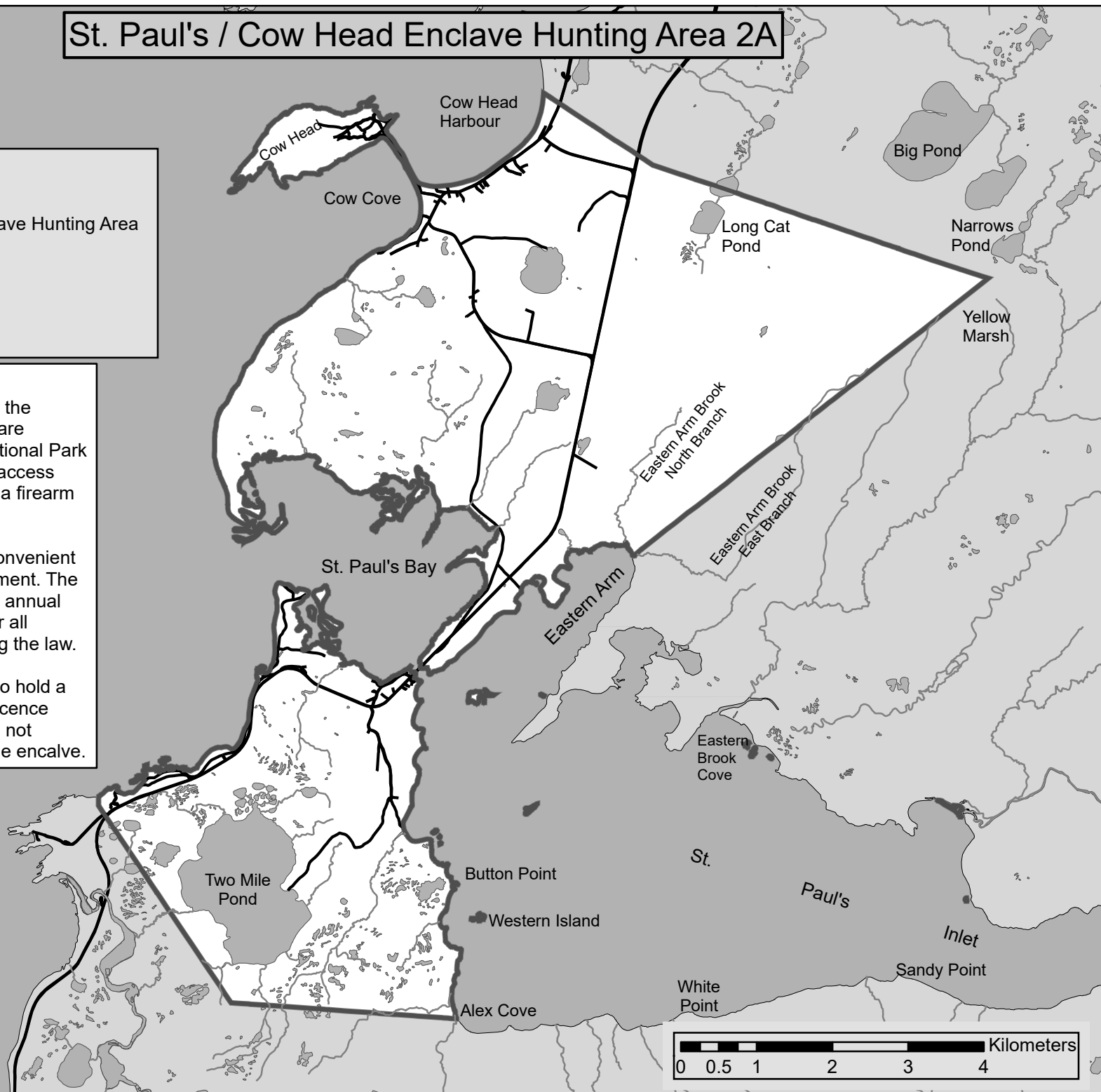
-  St. Paul's / Cow Head Enclave Hunting Area
-  Roads
-  Waterbodies
-  Gros Morne National Park

## Important Information

Note that the cutlines which delineate the St. Paul's and Cow Head enclaves are contained within the Gros Morne National Park boundary. You are not permitted to access these cutline areas or the park with a firearm with a Area 2A licence.

This map has been prepared as a convenient reference only. It is not a legal document. The Wildlife Act and Regulations and the annual hunting orders must be consulted for all purposes of interpreting and applying the law.

It is recommended that all persons who hold a valid Moose Management Area 2A licence consult with Park Officials if they are not positive about their location within the enclave.



# St. Paul's/Cow Head AREA NO. 2A

## COW HEAD ENCLAVE (2007)

All that area of Newfoundland commencing at the Ordinary Low Water Mark and a point located at 5525943.436 meters North and 358011.496 meters East; then following an azimuth of 50° 53' 41" for a distance of 5952.559 meters; then following a azimuth of 287° 28' 16" for a distance of 4694.308 meters; then following a azimuth of 302° 13' 27" for a distance of 1807.12 meters; then continuing on the aforementioned azimuth for an additional 160 meters to Cow Head Harbour; then following the western shoreline of the Great Northern Peninsula in a generally southerly direction to St. Paul's bay; then following the northern shoreline of St. Paul's bay and St. Paul's inlet to the point of commencement.

## ST. PAUL'S ENCLAVE (2007)

All that area of Newfoundland commencing at the shoreline of the Great Northern Peninsula (ordinary low water mark) and a point located at 5522671.22 meters North and 351144.9 meters East; then following an azimuth of 170° 42' 04" for a distance of 217 meters; then following a azimuth of 145° 18' 11" for a distance of 3005 meters; then following a azimuth of 92° 19' 54" for a distance of 2837.92 meters; then continuing on the aforementioned azimuth for an additional 25 meters to the ordinary low water mark of St. Paul's inlet; then following the southern shoreline of St. Paul's inlet in a generally north-westerly direction to St. Paul's bay; then following the southern shoreline of St. Paul's bay in a generally westerly direction to its confluence with the Gulf of St. Lawrence; then following the western shoreline of the Great Northern Peninsula in a southerly direction to the point of commencement.

Note: Bearings, distance and coordinates have been recorded using 3° Modified Transverse Mercator Projection (Zone 3 Newfoundland).

### PACK IT IN - PACK IT OUT

Garbage and litter on our landscape is becoming a serious problem. The best and only alternative for garbage is a Pack It In, Pack It Out policy. You carried in all those containers, boxes, packages when they were full - it's a lot easier to carry them out when they are empty. Please take your garbage home with you and dispose of it in the proper manner.

**Remember, leave no trace...**

**NOTE:** This map has been prepared as a convenient reference only. It is not a legal document. The Wildlife Act and Regulations and the Annual Hunting Orders published therein should be consulted for all purposes of interpreting and applying the law. Contact the Newfoundland & Labrador Wildlife Division.

# BIG GAME HUNTING AREA MAP AREA NO. 2A



## NEWFOUNDLAND AND LABRADOR

Hunting Area Map  
Issued for convenience of hunters  
by  
Wildlife Division  
Dept. of Fisheries & Land Resources

### FEDERAL AND PROVINCIAL MAPS

Hunters interested in obtaining topographic maps or aerial photography may do so by contacting the address below. Refer to the map numbers on the grid.

#### Dept. of Fisheries & Land Resources

Air Photo and Map Library, Howley Building,  
Higgins Line, St. John's, NL A1B 4J6  
Tel: (709) 729-3305, 3304 FAX: (709) 729-6136  
email: [MAPS@GOV.NL.CA](mailto:MAPS@GOV.NL.CA)

**BE SAFE: WEAR BLAZE ORANGE**

## WILDLIFE HEADQUARTERS

**Corner Brook, 637-2025**

P.O. Box 2007, 192 Wheelers Road  
Corner Brook, NL  
A2H 7S1

### REGIONAL WILDLIFE OFFICES

Goose Bay, 896-7930  
St. John's, 729-2630

### Report Poaching

**Toll Free: 1-877-820-0999**

### FISH AND WILDLIFE ENFORCEMENT

Corner Brook Office

115 Riverside Drive  
Corner Brook, NL A2H 2N2  
Tel: (709) 637-2971

### REGIONAL FISH AND WILDLIFE ENFORCEMENT ZONES

Western Newfoundland Region  
637-2971

Eastern Newfoundland Region  
729-2192

Labrador Region  
896-7973

### REGIONAL FORESTRY OFFICES

Labrador, Goudie Building, P.O. Box 3014,  
Station B, Happy Valley,  
A0P 1E0, 896-2732

Western, Forestry Building, Massey Dr., P.O.  
Box 2006, Corner Brook,  
A2H 6J8, 637-2370

Eastern, Gander Public Building, Airport Blvd,  
P.O. Box 2222, Gander,  
A1V 2N9, 256-1450