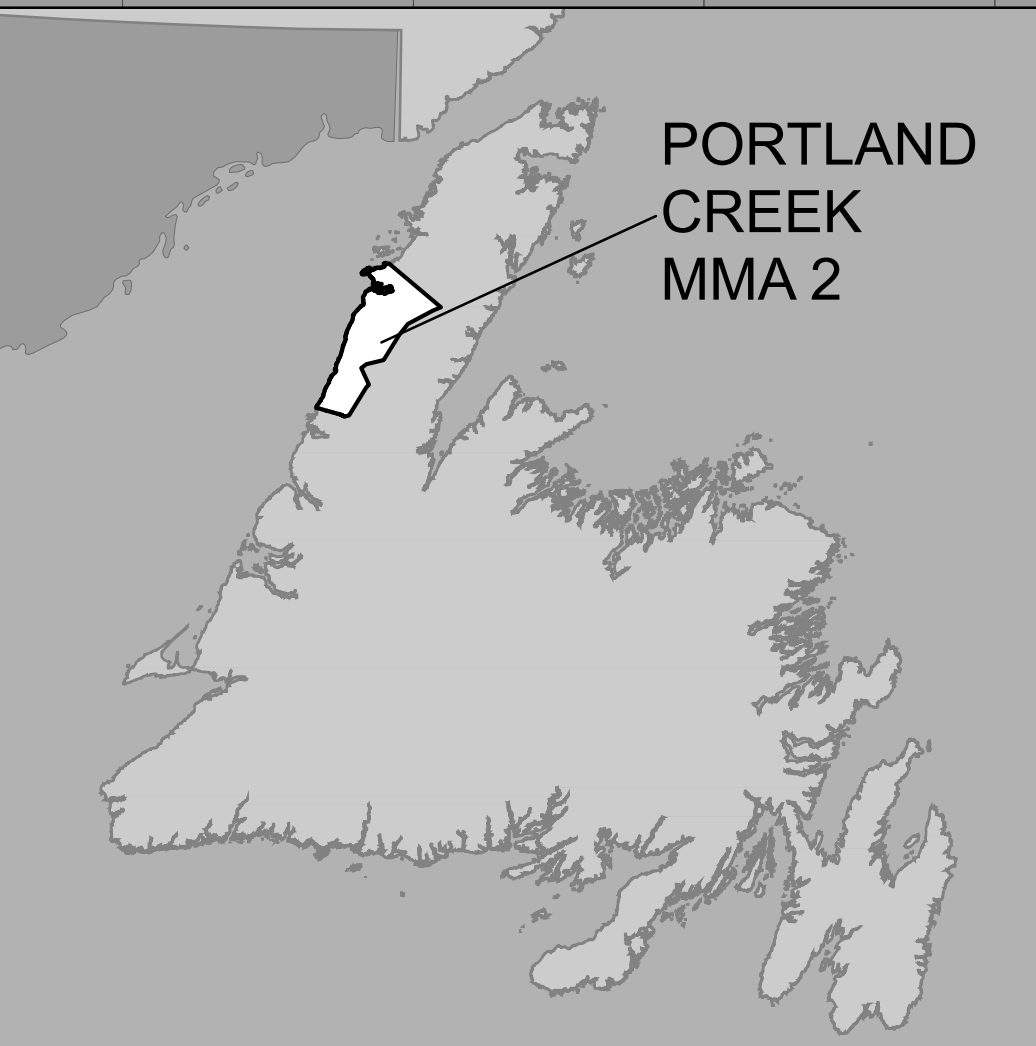


Portland Creek Newfoundland Moose Management Area 2



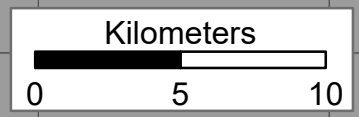
PORTLAND
CREEK
MMA 2



MOOSE MANAGEMENT AREA 2 PORTLAND CREEK

All that area of the Island of Newfoundland bounded by a line beginning at a point northeast of Shallow Bay on the Gulf of St. Lawrence at UTM coordinates 445004 metres east and 5536128 metres north; then following the coastline in a generally northeasterly direction to the mouth of Eddies Brook at Eddies Cove West; then following the north bank of said brook in a generally southeasterly direction to UTM coordinates 487996 metres east and 5622053 metres north; then following a straight line in a southeasterly direction to the southern extremity of Rocky Stint Pond at the headwaters of Soufflets River at UTM coordinates 518370 metres east and 5596857 metres north; then following a straight line in a southwesterly direction to the southeastern extremity of Middle Gulch at UTM coordinates 513479 metres east and 5594856 metres north; then following a straight line in a southwesterly direction to the western extremity of an unnamed lake at UTM coordinates 498901 metres east and 5586818 metres north; then following a straight line in a southwesterly direction to UTM coordinates 493900 metres east and 5580245 metres north; then following a straight line in a southwesterly direction to the outflow of a brook at an unnamed lake at UTM coordinates 484823 metres east and 5565024 metres north; then following a straight line in a southwesterly direction to the summit of Gros Pate at UTM coordinates 474504 metres east and 5562405 metres north; then following a straight line in a southwesterly direction to an unnamed peak at UTM coordinates 471484 metres east and 5560140 metres north; then following a straight line in a southeasterly direction to UTM coordinates 476288 metres east and 5550252 metres north; then following a straight line in a southwesterly direction to the eastern bank of an unnamed brook at UTM coordinates 474676 metres east and 5548673 metres north; then following a straight line in a southwesterly direction to the confluence of the unnamed brooks at UTM coordinates 464734 metres east and 5531834 metres north; then following a straight line in a southwesterly direction to its intersection with the Gros Morne National Park boundary at UTM coordinates 459789 metres east and 5532233 metres north; then following a straight line in a northwesterly direction along the Gros Morne National Park boundary to UTM coordinates 459789 metres east and 5532233 metres north; then following a straight line in a northwesterly direction to the point of commencement; excluding all offshore islands.

1:260,000



NAD1983 Zone 21N

STRAIT OF BELLE ISLE

Point northeast of Shallow Bay
UTM coordinates
445004 mE and
5536128 mN

Gros Morne National Park
boundary at UTM coordinates
459789 mE and
5532233 mN

Gros Morne National Park
boundary at UTM coordinates
461821 mE and 5531131 mN

Confluence of the unnamed
brooks at UTM coordinates
464734 mE and 5531834 mN

Summit of Gros Pate
at UTM coordinates
474504 mE and
5562405 mN

Unnamed peak at UTM
coordinates 471484 mE
and 5560140 mN

UTM coordinates 476288
mE and 5550252 mN

Eastern bank of an unnamed
brook at UTM coordinates
474676 mE and 5548673 mN

Brook outflow on the unnamed
lake at UTM coordinates
484823 mE and 5565024 mN

UTM coordinates 493900
mE and 5580245 mN

Western extremity of the
unnamed lake at UTM
coordinates 498901
mE and 5586818 mN

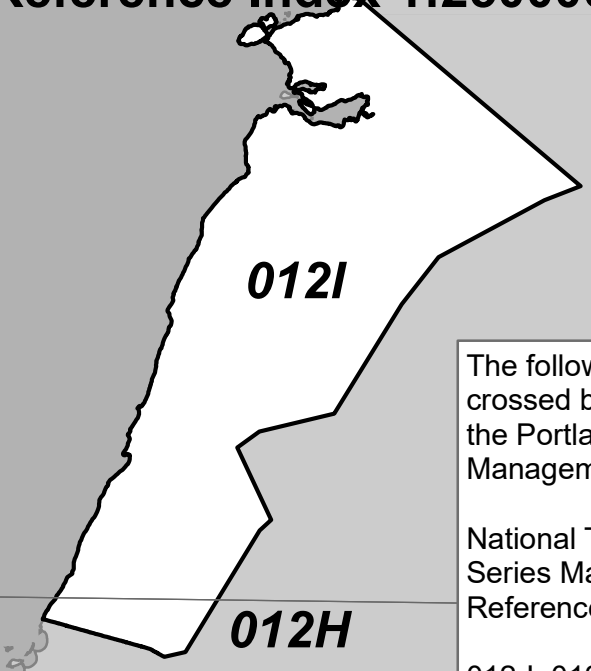
Middle Gulch at UTM coordinates
513479 mE and 5594856 mN

Rocky Stint Pond at
UTM coordinates
518370 mE and
5596857 mN

Eddies Brook at UTM
coordinates 487996 mE
and 5622053 mN

Outflow of Eddies Brook
at Eddies Cove West

National Topographic Series Reference Index 1:250000



The following maps are
crossed by the outline of
the Portland Creek Moose
Management Area 2.

National Topographic
Series Map 250,000
Reference List:

012-I, 012-H

REGIONAL FORESTRY OFFICES
Labrador, Goudie Building, P.O. Box 3014,
Station B, Happy Valley, A0P 1E0,
896-2732
Western, Forestry Building, Massey Dr., P.O.
Box 2006, Corner Brook, A2H 6J8,
637-2370
Eastern, Gander Public Building, Airport Blvd.,
P.O. Box 2222, Gander, A1V 2N9,
256-1450

PACK IT IN - PACK IT OUT
Garbage and litter on our landscape is
becoming a serious problem. The best
and only alternative for garbage is a Pack
It In, Pack It Out policy. You carried in all
those containers, boxes - packages when
they were full; it's a lot easier to carry
them out when they are empty. Please
take your garbage home with you and
dispose of it in the proper manner.

WILDLIFE DIVISION HEADQUARTERS
P.O. Box 2007, 192 Wheelers Road
Corner Brook, NL A2H 7S1
(709) 637-2025

Regional Wildlife Offices
Goose Bay, 896-7930
St. John's, 729-2630

Fish and Wildlife Enforcement
Report Poaching Toll Free 1-877-820-0999
Western Regional Office - 637-2971
Labrador Regional Office - 896-7973
Eastern Regional Office - 729-2192

Note: This map has been prepared as a convenient
reference only. It is not a legal document. The Wildlife
Act and Regulations and the Annual Hunting Orders
published therein should be consulted for all purposes
of interpreting and applying the law. Contact the
Newfoundland & Labrador Wildlife Division.

Created by: Wildlife Division
Department of Fisheries, Forestry & Agriculture
Date: October 2020