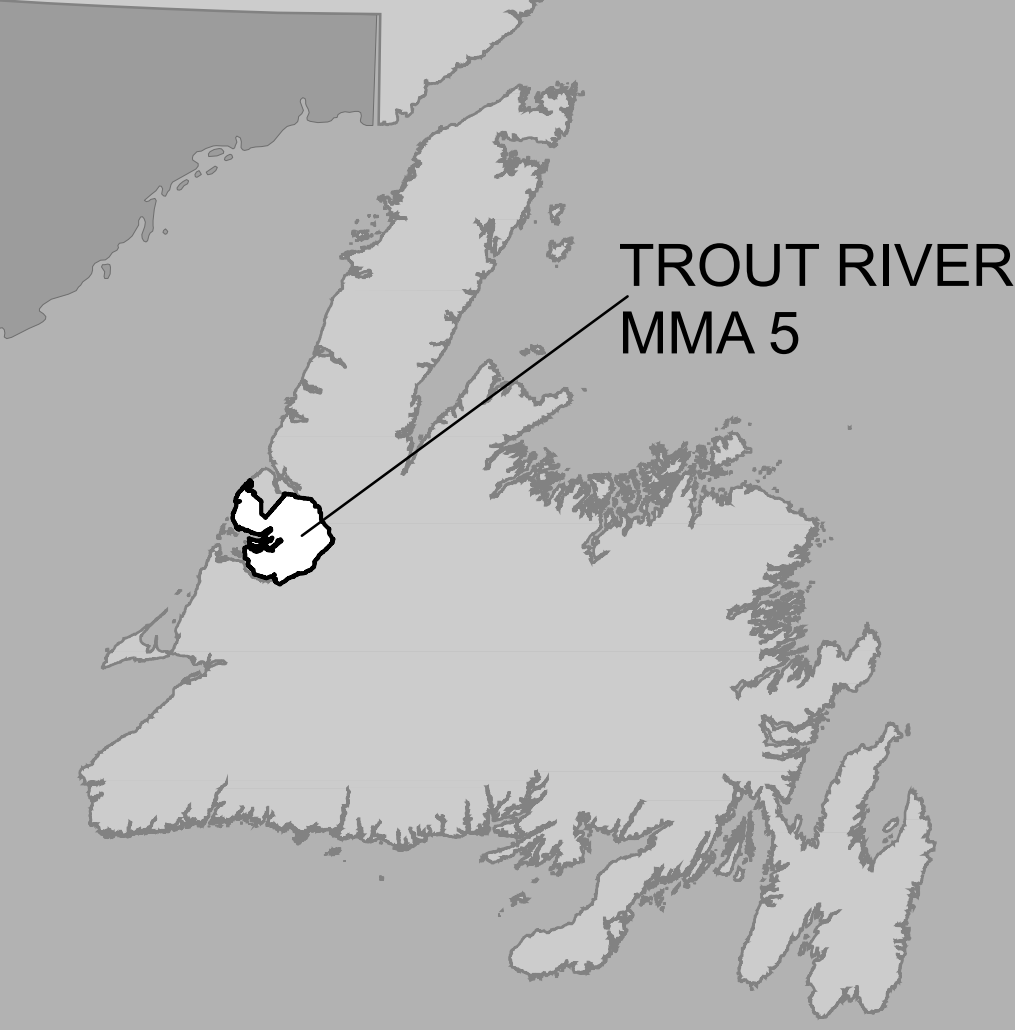



# Trout River Newfoundland Moose Management Area 5



TROUT RIVER  
MMA 5

Gros Morne National Park boundary on the Gulf of St. Lawrence at UTM coordinates 418782 mE and 5483150 mN

Intersection of the Gros Morne National Park boundary and the Viking Trail, Route 430 at UTM coordinates 455575 mE and 5472309 mN

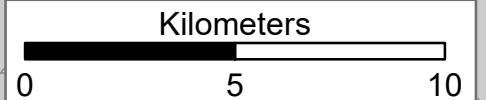
## MOOSE MANAGEMENT AREA 5 TROUT RIVER

All that area of the Island of Newfoundland bounded by a line beginning at the Gros Morne National Park boundary on the Gulf of St. Lawrence at UTM coordinates 418782 metres east and 5483150 metres north; then following this boundary line in a generally southerly, then easterly direction to its intersection with the Viking Trail, Route 430, near Wiltondale at UTM coordinates 455575 metres east and 5472309 metres north; then following Route 430 in a generally southeasterly direction to its intersection with the Trans Canada Highway, TCH, in the Town of Deer Lake; then following the TCH in a southwesterly direction to the western abutment of a bridge at Humber Canal Spillway Crossing; then following the southeastern shoreline of Deer Lake and the Humber River in a generally southwesterly direction to the southern abutment of Ballam Bridge, near the mouth of the Humber River; then crossing Ballam Bridge to its northern abutment and then following the northern bank of the Humber River in a generally northwesterly direction to its outflow into the Humber Arm, Bay of Islands; then following the northern coastline of the Humber Arm and the Bay of Islands in a generally northwesterly direction to Crabb Point; then following the coastline of insular Newfoundland in a generally northerly direction to the point of commencement; excluding all offshore islands.



Note: This map has been prepared as a convenient reference only. It is not a legal document. The Wildlife Act and Regulations and the Annual Hunting Orders published therein should be consulted for all purposes of interpreting and applying the law. Contact the Newfoundland & Labrador Wildlife Division.

**1:180,000**



NAD1983 Zone 21N

Created by: Wildlife Division  
Department of Fisheries, Forestry & Agriculture  
Date: October 2020

WILDLIFE DIVISION HEADQUARTERS  
P.O. Box 2007, 192 Wheelers Road  
Corner Brook, NL A2H 7S1  
(709) 637-2025

Regional Wildlife Offices  
Goose Bay, 896-7930  
St. John's, 729-2630  
  
Fish and Wildlife Enforcement  
Report Poaching Toll Free 1-877-820-0999  
Western Regional Office – 637-2971  
Labrador Regional Office – 896-7973  
Eastern Regional Office – 729-2192

**PACK IT IN - PACK IT OUT**  
Garbage and litter on our landscape is becoming a serious problem. The best and only alternative for garbage is a Pack It In, Pack It Out policy. You carried in all those containers, boxes - packages when they were full; it's a lot easier to carry them out when they are empty. Please take your garbage home with you and dispose of it in the proper manner.

Outflow of the Humber River into Humber Arm, Bay of Islands

Southern abutment of Ballam Bridge near the mouth of the Humber River

REGIONAL FORESTRY OFFICES  
Labrador, Goudie Building, P.O. Box 3014, Station B, Happy Valley, A0P 1E0, 896-2732  
Western, Forestry Building, Massey Dr., P.O. Box 2006, Corner Brook, A2H 6J8, 637-2370  
Eastern, Gander Public Building, Airport Blvd, P.O. Box 2222, Gander, A1V 2N9, 256-1450

**National Topographic Series Reference Index 1:250000**

The following maps are crossed by the outline of the Trout River Moose Management Area 5.

National Topographic Series Map 250,000 Reference List:  
012-A, 012-B, 012-G, 012-H

B C D E F G H

4  
5  
6  
7  
8  
9  
10