


# Corner Brook Newfoundland Moose Management Area 6



CORNER BROOK  
MMA 6

## MOOSE MANAGEMENT AREA 6 CORNER BROOK

All that area of the Island of Newfoundland bounded by a line beginning at the southern abutment of Ballam Bridge on the Humber River, near Corner Brook; then following a straight line in a southwesterly direction to the Trans Canada Highway, TCH Route 1 at UTM coordinates 434793 metres east and 5422505 metres north; then following the TCH in a generally southwesterly direction to the northern abutment of the bridge crossing Southwest Brook; then following the north bank of Southwest Brook in a westerly direction to St. George's River; then following the north bank of St. George's River in a generally westerly then southerly direction to the northern extremity of Main Gut; then following the northern shoreline of St. George's Bay, and the western coastline of insular Newfoundland in a generally northeasterly direction to South Head, Bay of Islands; then following the southern shoreline of the Bay of Islands in a generally southeasterly direction to the point of commencement, including the island known as Woods Island and excluding the Port au Port Peninsula and excluding all other offshore islands.

Note: This map has been prepared as a convenient reference only. It is not a legal document. The Wildlife Act and Regulations and the Annual Hunting Orders published therein should be consulted for all purposes of interpreting and applying the law. Contact the Newfoundland & Labrador Wildlife Division.

Created by: Wildlife Division  
Department of Fisheries, Forestry & Agriculture  
Date: October 2020

WILDLIFE DIVISION HEADQUARTERS  
P.O. Box 2007, 192 Wheelers Road  
Corner Brook, NL A2H 7S1  
(709) 637-2025

Regional Wildlife Offices  
Goose Bay, 896-7930  
St. John's, 729-2630

Fish and Wildlife Enforcement  
Report Poaching Toll Free 1-877-820-0999  
Western Regional Office – 637-2971  
Labrador Regional Office – 896-7973  
Eastern Regional Office – 729-2192

Start of the Port au Port Peninsula

Northern abutment of the TCH bridge crossing Southwest Brook

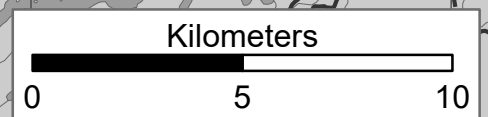
Southern abutment of Ballam Bridge on the Humber River

TCH at UTM coordinates 434793 mE and 5422505 mN

**PACK IT IN - PACK IT OUT**  
Garbage and litter on our landscape is becoming a serious problem. The best and only alternative for garbage is a Pack It In, Pack It Out policy. You carried in all those containers, boxes - packages when they were full; it's a lot easier to carry them out when they are empty. Please take your garbage home with you and dispose of it in the proper manner.

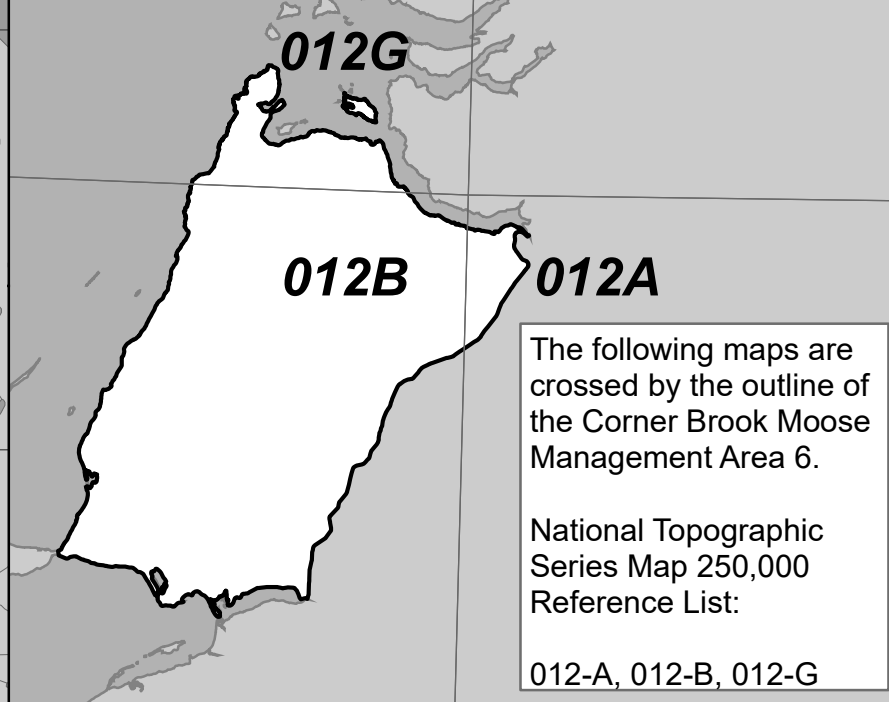
REGIONAL FORESTRY OFFICES  
Labrador, Goudie Building, P.O. Box 3014,  
Station B, Happy Valley, A0P 1E0,  
896-2732  
Western, Forestry Building, Massey Dr., P.O.  
Box 2006, Corner Brook, A2H 6J8,  
637-2370  
Eastern, Gander Public Building, Airport Blvd,  
P.O. Box 2222, Gander, A1V 2N9,  
256-1450

**1:180,000**



NAD1983 Zone 21N

## National Topographic Series Reference Index 1:250000



B C D E F G H

3  
4  
5  
6  
7  
8  
9  
10