


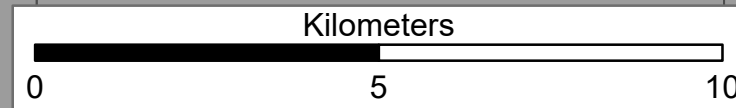
Anguille Mountains Newfoundland Moose Management Area 9



ANGUILLE
MOUNTAINS
MMA 9



1:110,000



NAD1983 Zone 21N

GULF OF ST. LAWRENCE

ST. GEORGE'S BAY

Outflow of Crabbes River
into the Gulf of St. Lawrence

Intersection of Crabbes River and
the southern abutment of a bridge
connected to the Trans Canada
Highway, TCH, Route 1

Crabbes River

TRANS CANADA
HIGHWAY

Codroy
Pond

Northern abutment of a bridge
crossing the South Branch River

South Branch River

Grand Codroy River

Cape
John

Cape
Anguille

Stormy
Point

Outflow of Grand Codroy River
into the Gulf of St. Lawrence

**MOOSE MANAGEMENT AREA 9
ANGUILLE MOUNTAINS**

All that area of the Island of Newfoundland bounded by a line beginning at Crabbes Head on the southern bank adjacent to the outflow of Crabbes River into the Gulf of St. Lawrence; then following the southern bank of Crabbes River in a generally southeasterly direction to its intersection with the southern abutment of a bridge connected to the Trans Canada Highway, TCH, Route 1; then following the TCH in a generally southwesterly direction to the northern abutment of a bridge crossing South Branch River ; then following the northern bank of the South Branch River in a generally southwesterly direction to its confluence with the North Branch River; then following the north bank of the Grand Codroy River in a generally southwesterly direction to its outflow into the Gulf of St. Lawrence; then following the coastline in a generally northwesterly direction to Cape Anguille; then following the coastline in a generally northeasterly direction to the point of commencement; excluding all offshore islands.

Note: This map has been prepared as a convenient reference only. It is not a legal document. The Wildlife Act and Regulations and the Annual Hunting Orders published therein should be consulted for all purposes of interpreting and applying the law. Contact the Newfoundland & Labrador Wildlife Division.

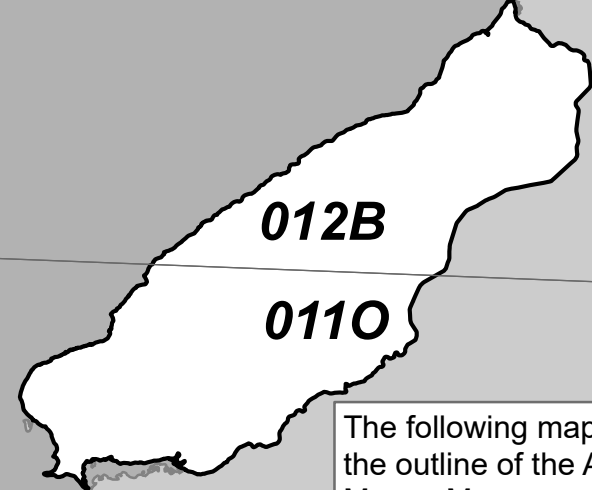
Created by: Wildlife Division
Department of Fisheries, Forestry & Agriculture
Date: October 2020

WILDLIFE DIVISION HEADQUARTERS
P.O. Box 2007, 192 Wheelers Road
Corner Brook, NL A2H 7S1
(709) 637-2025

Regional Wildlife Offices
Goose Bay, 896-7930
St. John's, 729-2630

Fish and Wildlife Enforcement
Report Poaching Toll Free 1-877-820-0999
Western Regional Office – 637-2971
Labrador Regional Office – 896-7973
Eastern Regional Office – 729-2192

National Topographic Series Reference Index 1:250000



The following maps are crossed by
the outline of the Anguille Mountains
Moose Management Area 9.

National Topographic Series Map
250,000 Reference List:

011-O, 012-B

PACK IT IN - PACK IT OUT
Garbage and litter on our landscape is becoming a serious problem. The best and only alternative for garbage is a Pack It In, Pack It Out policy. You carried in all those containers, boxes - packages when they were full; it's a lot easier to carry them out when they are empty. Please take your garbage home with you and dispose of it in the proper manner.

REGIONAL FORESTRY OFFICES
Labrador, Goudie Building, P.O. Box 3014,
Station B, Happy Valley, A0P 1E0,
896-2732
Western, Forestry Building, Massey Dr., P.O.
Box 2006, Corner Brook, A2H 6J8,
637-2370
Eastern, Gander Public Building, Airport Blvd,
P.O. Box 2222, Gander, A1V 2N9,
256-1450

A B C D E F