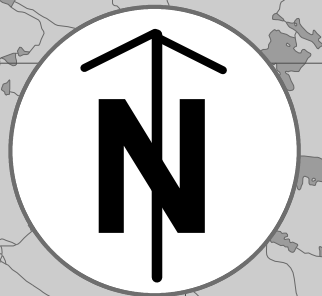


Port aux Basques Newfoundland Moose Management Area 10



PORT AUX
BASQUES
MMA 10



**MOOSE MANAGEMENT AREA 10
PORT AUX BASQUES**

All that area of the Island of Newfoundland bounded by a line beginning at the outflow of Grand Codroy River at its northern extremity known as the Gut; then following the northern and western banks of the Grand Codroy River in a generally northeasterly direction to its confluence with the South Branch River; then following the north bank of the South Branch River in a generally northeasterly direction to the northern abutment of a bridge crossing said river at the Trans Canada Highway, TCH; then following the TCH, Route 1, in a generally northeasterly direction to the northern abutment of a bridge crossing the Crabbes River; then following the northern bank of Crabbes River in a generally southeasterly direction to its confluence with a stream originating from Hungry Grove Pond at UTM coordinates 386822 metres east and 5323640 metres north; then following a straight line in a southeasterly direction to the head of North Bay, La Poile Bay at UTM coordinates 401420 metres east and 5296454 metres north; then following the coastline in a generally southerly then westerly direction to Cape Ray; then following the coastline in a generally northerly direction to the point of commencement; excluding all offshore islands.

Note: This map has been prepared as a convenient reference only. It is not a legal document. The Wildlife Act and Regulations and the Annual Hunting Orders published therein should be consulted for all purposes of interpreting and applying the law. Contact the Newfoundland & Labrador Wildlife Division.

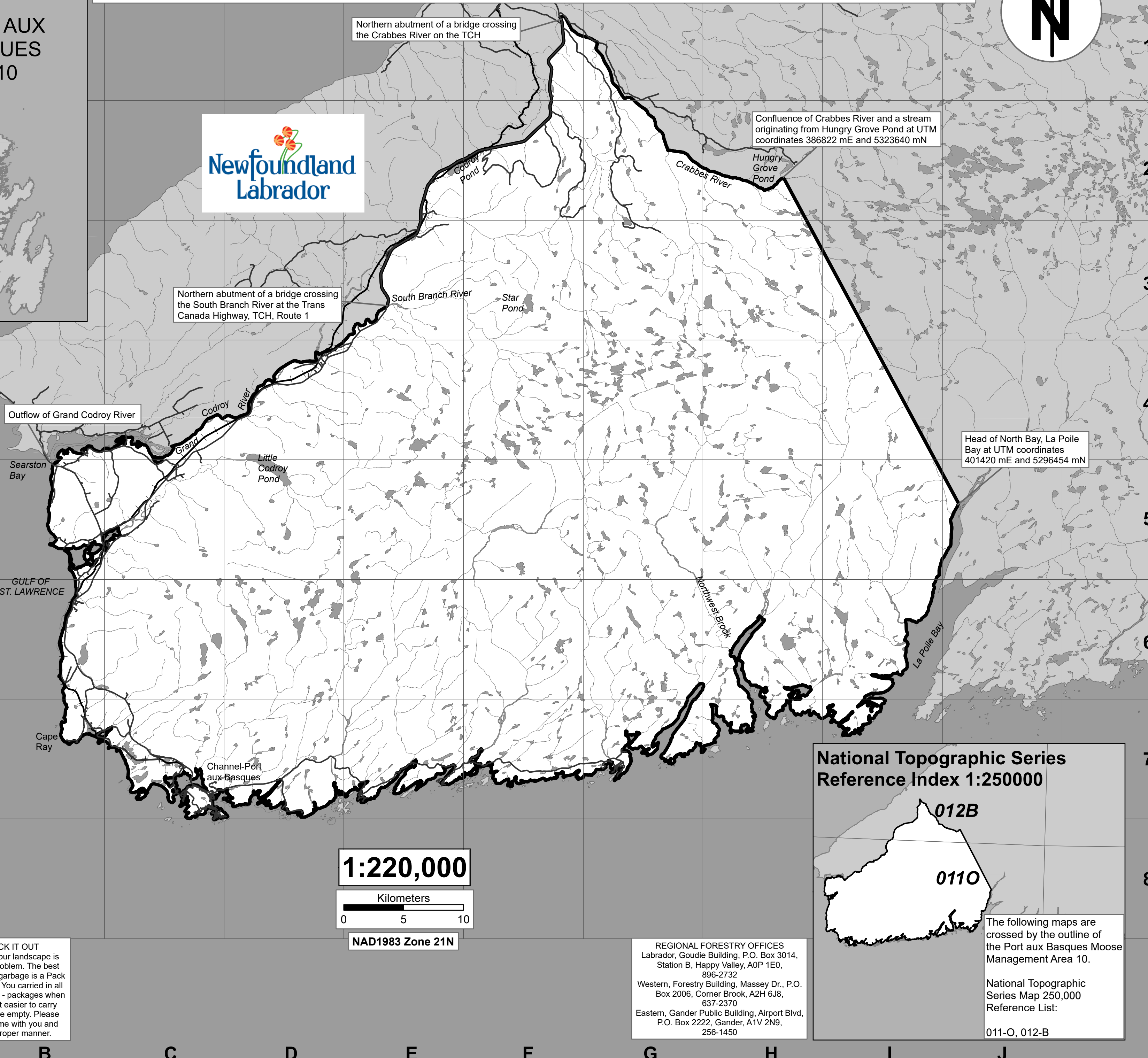
Created by: Wildlife Division
Department of Fisheries, Forestry & Agriculture
Date: October 2020

WILDLIFE DIVISION HEADQUARTERS
P.O. Box 2007, 192 Wheelers Road
Corner Brook, NL A2H 7S1
(709) 637-2025

Regional Wildlife Offices
Goose Bay, 896-7930
St. John's, 729-2630

Fish and Wildlife Enforcement
Report Poaching Toll Free 1-877-820-0999
Western Regional Office – 637-2971
Labrador Regional Office – 896-7973
Eastern Regional Office – 729-2192

PACK IT IN - PACK IT OUT
Garbage and litter on our landscape is becoming a serious problem. The best and only alternative for garbage is a Pack It In, Pack It Out policy. You carried in all those containers, boxes - packages when they were full, it's a lot easier to carry them out when they are empty. Please take your garbage home with you and dispose of it in the proper manner.



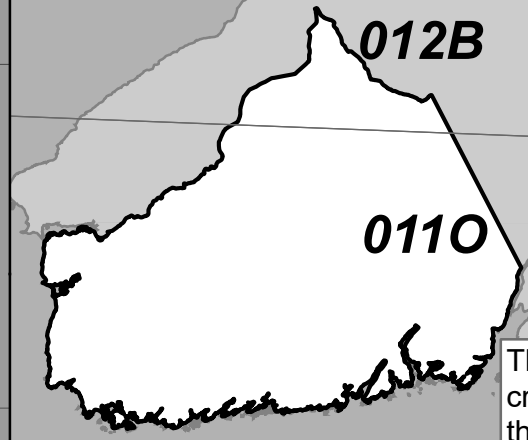
1:220,000

Kilometers

0 5 10

NAD1983 Zone 21N

**National Topographic Series
Reference Index 1:250000**



The following maps are crossed by the outline of the Port aux Basques Moose Management Area 10.

National Topographic Series Map 250,000 Reference List:

011-O, 012-B

REGIONAL FORESTRY OFFICES
Labrador, Goudie Building, P.O. Box 3014,
Station B, Happy Valley, A0P 1E0,
896-2732
Western, Forestry Building, Massey Dr., P.O.
Box 2006, Corner Brook, A2H 6J8,
637-2370
Eastern, Gander Public Building, Airport Blvd,
P.O. Box 2222, Gander, A1V 2N9,
256-1450