


Gaff Topsails Newfoundland Moose Management Area 13



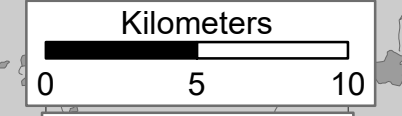
GAFF
TOPSAILS
MMA 13

MOOSE MANAGEMENT AREA 13 GAFF TOPSAILS

All that area of the Island of Newfoundland bounded by a line beginning at the outflow of Hinds Brook into Grand Lake; then following the northeastern shoreline of Grand Lake in a northeasterly direction to Howley Narrows at UTM coordinates 489593 metres east and 5444293 metres north; then following a straight line due north to an unnamed island at UTM coordinates 489593 metres east and 5444444 metres north; then following the western shoreline of this island in a generally northwesterly direction to a point located at UTM coordinates 488561 metres east and 5446710 metres north; then following a straight line in a northeasterly direction to UTM coordinates 489016 metres east and 5447423 metres north; then following the southeastern shoreline of Sandy Lake in a northeasterly direction to its confluence with Kitty's Brook; then following the southwestern bank of Kitty's Brook in a southeasterly direction to its intersection with the T'Railway bridge, also known as "Kitty's Brook Main Trussel Bridge" at UTM coordinates 510346 metres east and 5446025 metres north; then following the T'Railway in a generally southeasterly direction to the bridge crossing Barneys Brook at UTM coordinates 528340 metres east and 5440372 metres north; then following a straight line in a generally easterly direction to a brook at the northwestern extremity of Little Sandy Pond at UTM coordinates 545464 metres east and 5442569 metres north; then following the northern and eastern shorelines of Little Sandy Pond in a generally southerly direction to a small stream in the southern extremity of said pond; then following the eastern bank of said stream in a southeasterly direction to its confluence with South Brook at UTM coordinates 547978 metres east and 5435038 metres north; then following the northwestern bank of South Brook in a northeasterly direction to its confluence with Gull Brook at UTM coordinates 563467 metres east and 5458438 metres north; then following a straight line in a generally easterly direction to the closest point on the Trans Canada Highway, TCH, Route 1, at UTM coordinates 564419 metres east and 5458458 metres north; then following the TCH in a southeasterly direction to the westernmost abutment of the TCH bridge crossing Badger Brook in the town of Badger; then following the western bank of said brook in a generally southerly direction to its confluence with the Exploits River at UTM coordinates 570788 metres east and 5425111 metres north; then following a straight line due south to the southern bank of the Exploits River; then following the southern bank of the Exploits River in a southwesterly direction to the Exploits Dam on Red Indian Lake; then following the eastern shoreline of Red Indian Lake in a generally northeasterly direction to the southern bank of Mary March's Brook at the Buchan's Junction bridge at UTM coordinates 538174 metres east and 5410758 metres north; then following the northern shoreline of Red Indian Lake in a generally southwesterly direction to its confluence with Buchans Brook; then following the southwestern bank of Buchans Brook in a northwesterly direction to its confluence with Buchans Lake; then following the western shoreline of Buchans Lake in a northwesterly direction to its northern extremity; then following a straight line in a northwesterly direction to the southeastern extremity of Hinds Lake at UTM coordinates 505841 metres east and 5416632 metres north; then following the northeastern shoreline of Hinds Lake in a northwesterly direction to Hinds Brook; then following the northeastern bank of Hinds Brook in a generally northwesterly direction to the point of commencement.



1:250,000



NAD1983 Zone 21N

Note: This map has been prepared as a convenient reference only. It is not a legal document. The Wildlife Act and Regulations and the Annual Hunting Orders published therein should be consulted for all purposes of interpreting and applying the law. Contact the Newfoundland & Labrador Wildlife Division.

Created by: Wildlife Division
Department of Fisheries, Forestry & Agriculture
Date: October 2020

REGIONAL FORESTRY OFFICES
Labrador, Goudie Building, P.O. Box 3014,
Station B, Happy Valley, A0P 1E0,
896-2732
Western, Forestry Building, Massey Dr., P.O.
Box 2006, Corner Brook, A2H 6J8,
637-2370
Eastern, Gander Public Building, Airport Blvd,
P.O. Box 2222, Gander, A1V 2N9,
256-1450

PACK IT IN - PACK IT OUT
Garbage and litter on our landscape is becoming a serious problem. The best and only alternative for garbage is a Pack It In, Pack It Out policy. You carried in all those containers, boxes - packages when they were full; it's a lot easier to carry them out when they are empty. Please take your garbage home with you and dispose of it in the proper manner.

WILDLIFE DIVISION HEADQUARTERS
P.O. Box 2007, 192 Wheelers Road
Corner Brook, NL A2H 7S1
(709) 637-2025

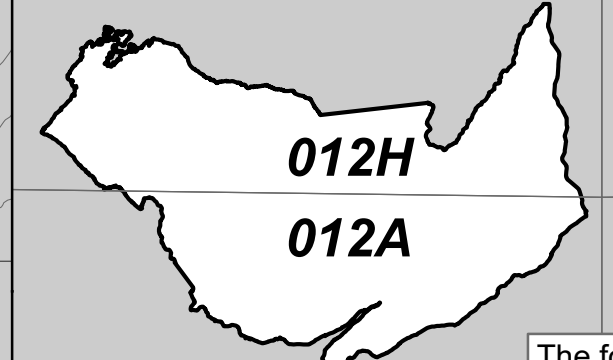
Regional Wildlife Offices
Goose Bay, 896-7930
St. John's, 729-2630

Fish and Wildlife Enforcement
Report Poaching Toll Free 1-877-820-0999
Western Regional Office - 637-2971
Labrador Regional Office - 896-7973
Eastern Regional Office - 729-2192

The following maps are
crossed by the outline of
the Gaff Topsails Moose
Management Area 13.

National Topographic
Series Map 250,000
Reference List:
012-A, 012-H

National Topographic Series Reference Index 1:250000



B C D E F G H I J K L

2
3
4
5
6
7
8
9

