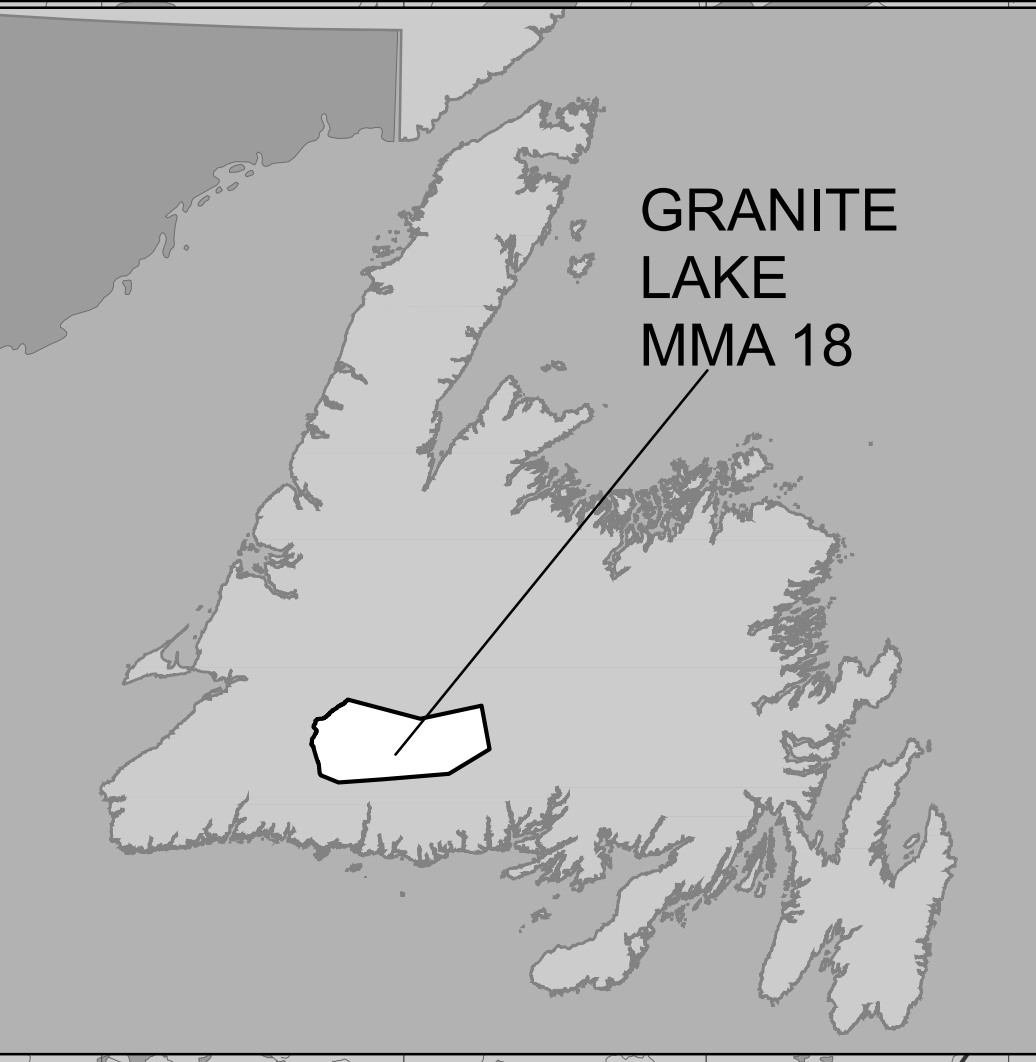


Granite Lake Newfoundland Moose Management Area 18



GRANITE LAKE
MMA 18



**MOOSE MANAGEMENT AREA 18
GRANITE LAKE**

All that area of the Island of Newfoundland bounded by a line beginning at the northeastern extremity of Lloyds Lake at UTM coordinates 466110 metres east and 5363092 metres north; then following a straight line in a generally southeasterly direction to the southern extremity of Blizzard Pond at UTM coordinates 509389 metres east and 5351847 metres north; then following a straight line in a generally northeasterly direction to the southern extremity of Island Pond at UTM coordinates 545742 metres east and 5360251 metres north; then following a straight line in a southeasterly direction to the southwestern extremity of Cold Spring Pond; then following a straight line in a generally southwesterly direction to the southern extremity of Wolf Lake; then following a straight line in a southwesterly direction to a brook at the northwestern extremity of Top Pond; then following a straight line in a northwesterly direction to the southern extremity of Buck Lake; then following a straight line due west to the Burgeo Highway, Route 480, at UTM coordinates 450628 metres east and 5317455 metres north; then following the Burgeo Highway in a generally northerly direction to the southernmost abutment of a bridge crossing Lloyds River; then following the southeastern bank of Lloyds River in a northeasterly direction to its confluence with Lloyds Lake; then following the southern shoreline of Lloyds Lake in a generally northeasterly direction to the point of commencement.

Note: This map has been prepared as a convenient reference only. It is not a legal document. The Wildlife Act and Regulations and the Annual Hunting Orders published therein should be consulted for all purposes of interpreting and applying the law. Contact the Newfoundland & Labrador Wildlife Division.

Created by: Wildlife Division
Department of Fisheries, Forestry & Agriculture
Date: October 2020

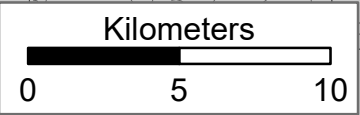
WILDLIFE DIVISION HEADQUARTERS
P.O. Box 2007, 192 Wheelers Road
Corner Brook, NL A2H 7S1
(709) 637-2025

Regional Wildlife Offices
Goose Bay, 896-7930
St. John's, 729-2630

Fish and Wildlife Enforcement
Report Poaching Toll Free 1-877-820-0999
Western Regional Office – 637-2971
Labrador Regional Office – 896-7973
Eastern Regional Office – 729-2192



1:250,000

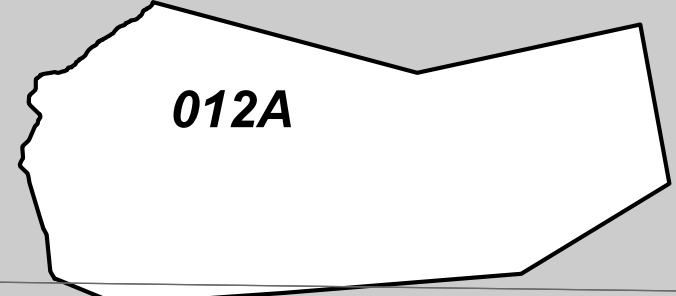


NAD1983 Zone 21N

PACK IT IN - PACK IT OUT
Garbage and litter on our landscape is becoming a serious problem. The best and only alternative for garbage is a Pack It In, Pack It Out policy. You carried in all those containers, boxes - packages when they were full; it's a lot easier to carry them out when they are empty. Please take your garbage home with you and dispose of it in the proper manner.

REGIONAL FORESTRY OFFICES
Labrador, Goudie Building, P.O. Box 3014, Station B, Happy Valley, A0P 1E0, 896-2732
Western, Forestry Building, Massey Dr., P.O. Box 2006, Corner Brook, A2H 6J8, 637-2370
Eastern, Gander Public Building, Airport Blvd, P.O. Box 2222, Gander, A1V 2N9, 256-1450

**National Topographic Series
Reference Index 1:250000**

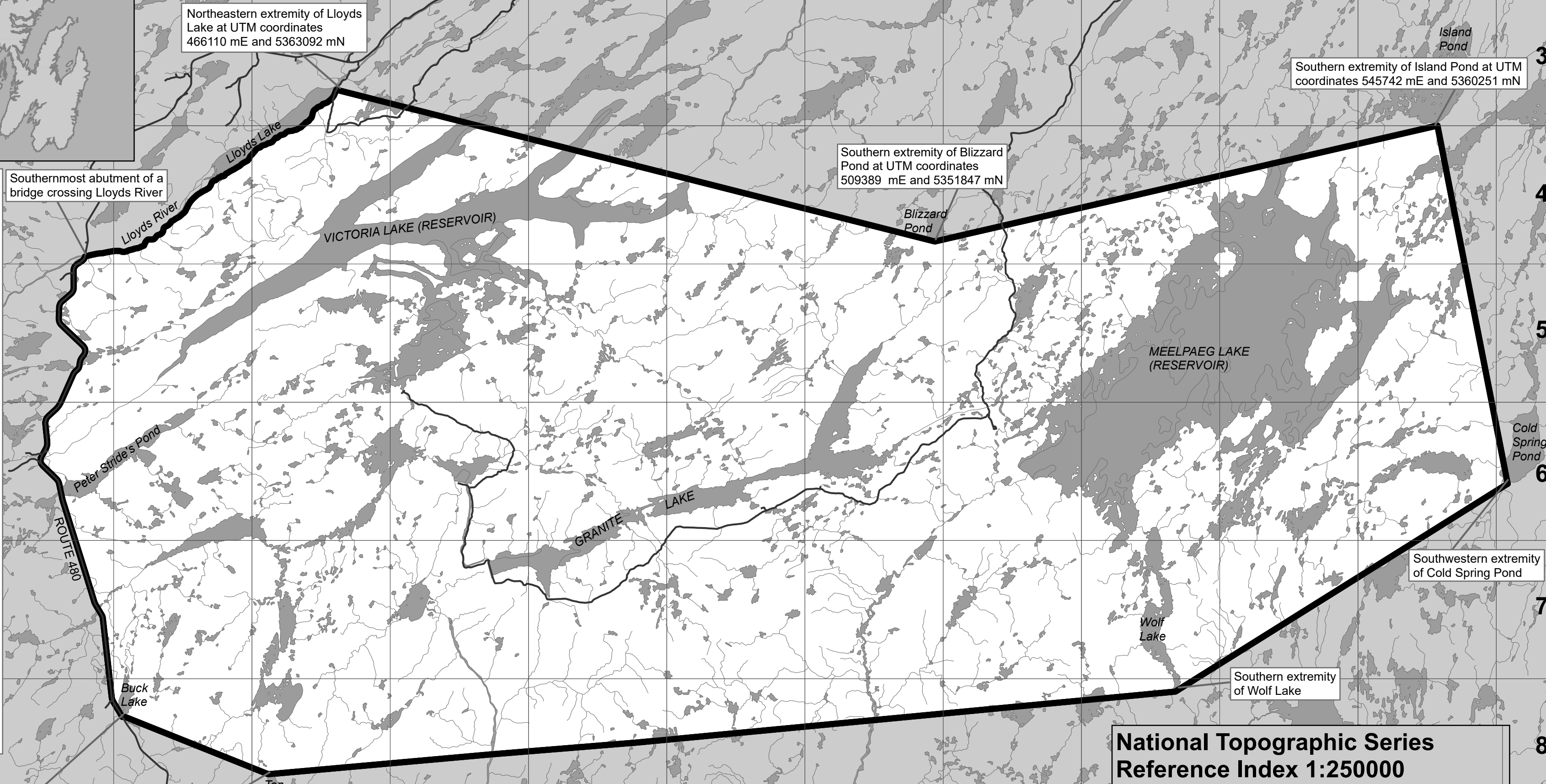


011P

The following maps are crossed by the outline of the Granite Lake Moose Management Area 18.

National Topographic Series Map 250,000 Reference List:

011-P, 012-A



Southernmost abutment of a bridge crossing Lloyds River

Northeastern extremity of Lloyds Lake at UTM coordinates 466110 mE and 5363092 mN

Southern extremity of Blizzard Pond at UTM coordinates 509389 mE and 5351847 mN

Southern extremity of Island Pond at UTM coordinates 545742 mE and 5360251 mN

Burgeo Highway at UTM coordinates 450628 mE and 5317455 mN

Brook at the northwestern extremity of Top Pond

Southwestern extremity of Cold Spring Pond

Southern extremity of Wolf Lake

B C D E F G H I J K L M