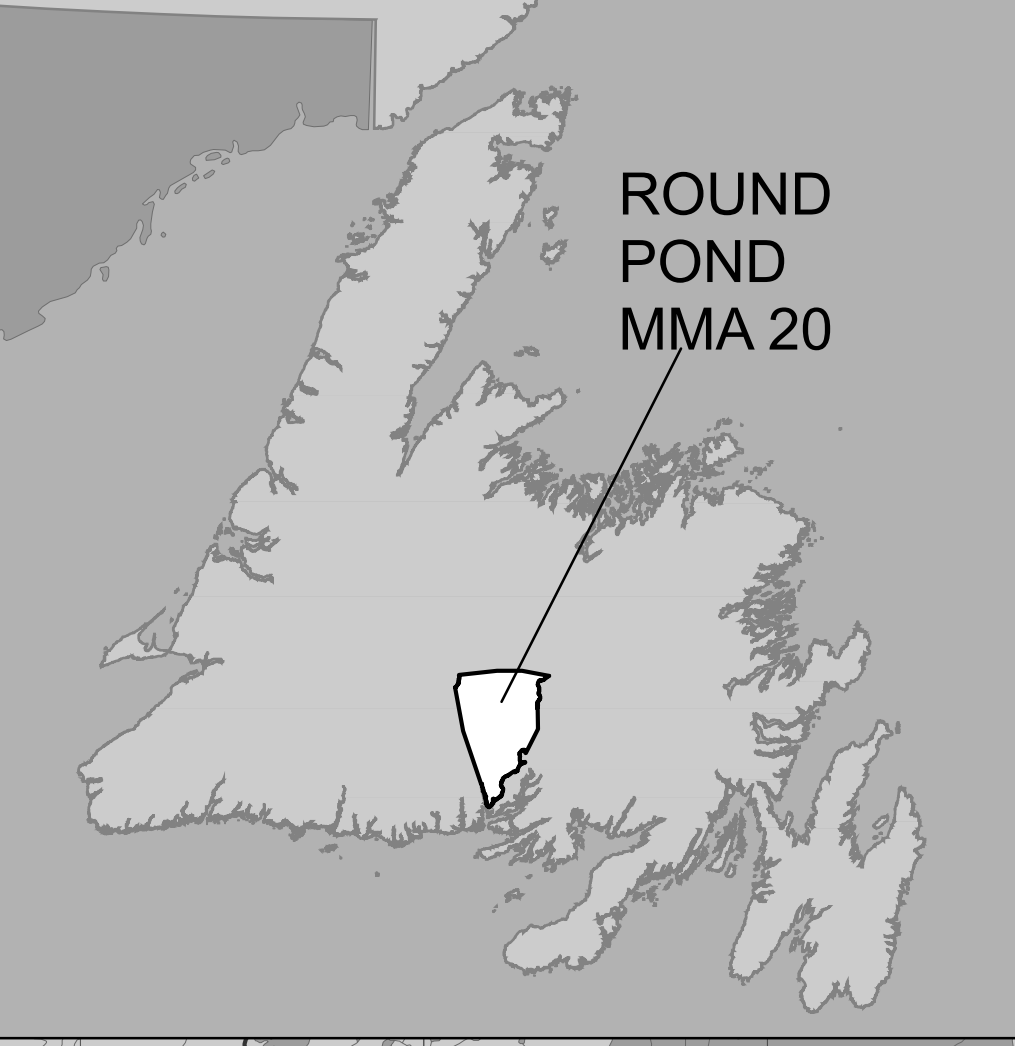
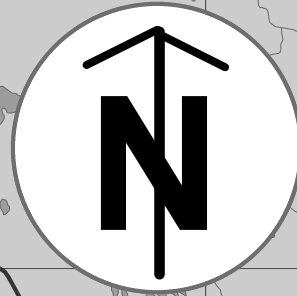


# Round Pond Newfoundland Moose Management Area 20



ROUND  
POND  
MMA 20

Northern extremity of Island Pond at UTM coordinates 547981 mE and 5367922 mN

Northern extremity of Gulp Pond

Northwestern extremity of a pond on the headwaters of South Great Rattling Brook at UTM coordinates 585800 mE and 5370902 mN

Northwest Gander River at UTM coordinates 601894 mE and 5368055 mN

Southeastern extremity of Island Pond at UTM coordinates 545742 mE and 5360251 mN

Confluence of the Northwest Gander River and Stormy Brook

Southernmost extremity of a pond at the headwaters of Stormy Brook

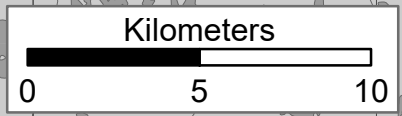
## MOOSE MANAGEMENT AREA 20 ROUND POND

All that area of the Island of Newfoundland bounded by a line beginning at the confluence of the western bank of d'Espoir Brook with North Bay, Bay d'Espoir; then following a straight line northwest to the southwestern extremity of Cold Spring Pond; then following a straight line in a northwesterly direction to the southeastern extremity of Island Pond at UTM coordinates 545742 metres east and 5360251 metres north; then following the eastern shoreline of Island Pond to its northern extremity at UTM coordinates 547981 metres east and 5367922 metres north; then following a straight line in a generally easterly by northeasterly direction to the northern extremity of Gulp Pond; then following a straight line in an easterly direction to the northwestern extremity of a pond on the headwaters of South Great Rattling Brook at UTM coordinates 585800 metres east and 5370902 metres north; then following a straight line in an easterly by southeasterly direction to the Northwest Gander River at UTM coordinates 601894 metres east and 5368055 metres north; then following the southeastern bank of the Northwest Gander River in a southwesterly, then southerly direction to its confluence with Stormy Brook; then following the northern and eastern banks and shorelines of Stormy Brook river system to the southernmost extremity of a pond at its headwaters; then following a straight line in a southerly direction to the southwestern extremity of Matthew's Pond; then following a straight line in a generally southwesterly direction to the southeastern arm of Jeddore Lake at the western abutment of the Dam; then following the eastern shoreline of said lake in a generally southwesterly direction to the outflow of Salmon River at its southernmost extremity; then following the northwestern bank of Salmon River in a generally southerly direction to its confluence with East Bay, Bay d'Espoir; then following the western coastline of East Bay in a southwesterly direction to Stone Point; then following the eastern coastline of North Bay, Bay d'Espoir in a northwesterly direction to the point of commencement; excluding all offshore islands.



Southwestern extremity of Cold Spring Pond

**1:220,000**



NAD1983 Zone 21N

Confluence of the western bank of d'Espoir Brook and North Bay, Bay d'Espoir

Outflow of Salmon River into the southernmost extremity of Jeddore Lake

Confluence of Salmon River with East Bay, Bay d'Espoir

Southeastern arm of Jeddore Lake at the western abutment of the Dam

Note: This map has been prepared as a convenient reference only. It is not a legal document. The Wildlife Act and Regulations and the Annual Hunting Orders published therein should be consulted for all purposes of interpreting and applying the law. Contact the Newfoundland & Labrador Wildlife Division.

Created by: Wildlife Division  
Department of Fisheries, Forestry & Agriculture  
Date: October 2020

WILDLIFE DIVISION HEADQUARTERS  
P.O. Box 2007, 192 Wheelers Road  
Corner Brook, NLA2H 7S1  
(709) 637-2025

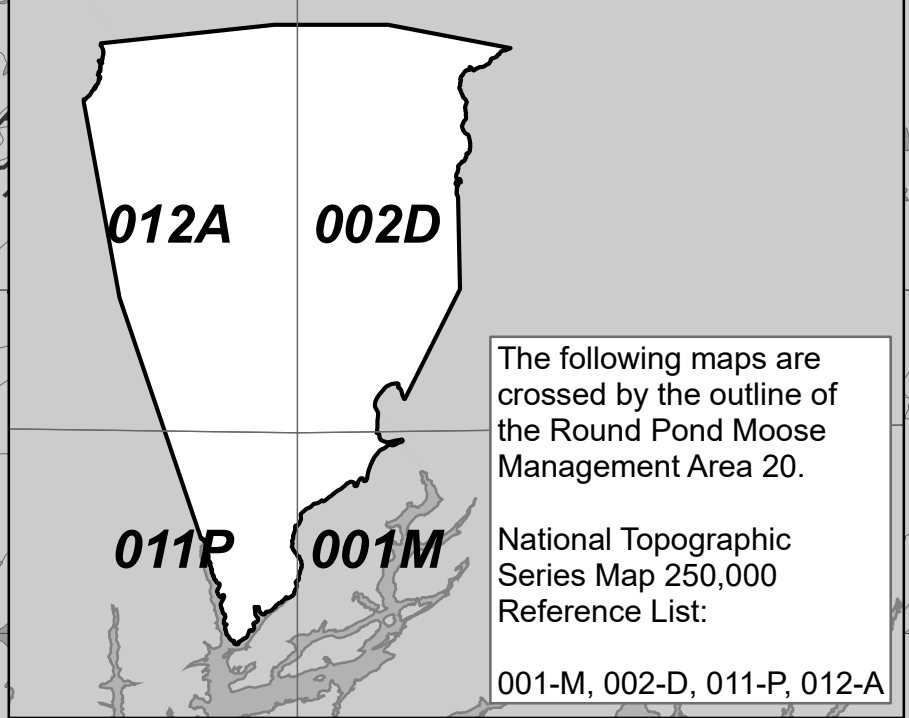
Regional Wildlife Offices  
Goose Bay, 896-7930  
St. John's, 729-2630

Fish and Wildlife Enforcement  
Report Poaching Toll Free 1-877-820-0999  
Western Regional Office - 637-2971  
Labrador Regional Office - 896-7973  
Eastern Regional Office - 729-2192

**PACK IT IN - PACK IT OUT**  
Garbage and litter on our landscape is becoming a serious problem. The best and only alternative for garbage is a Pack It In, Pack It Out policy. You carried in all those containers, boxes - packages when they were full; it's a lot easier to carry them out when they are empty. Please take your garbage home with you and dispose of it in the proper manner.

REGIONAL FORESTRY OFFICES  
Labrador, Goudie Building, P.O. Box 3014, Station B, Happy Valley, AOP 1E0, 896-2732  
Western, Forestry Building, Massey Dr., P.O. Box 2006, Corner Brook, A2H 6J8, 637-2370  
Eastern, Gander Public Building, Airport Blvd, P.O. Box 2222, Gander, A1V 2N9, 256-1450

## National Topographic Series Reference Index 1:250000



The following maps are crossed by the outline of the Round Pond Moose Management Area 20.

National Topographic Series Map 250,000 Reference List:  
001-M, 002-D, 011-P, 012-A

C D E F G H I 12