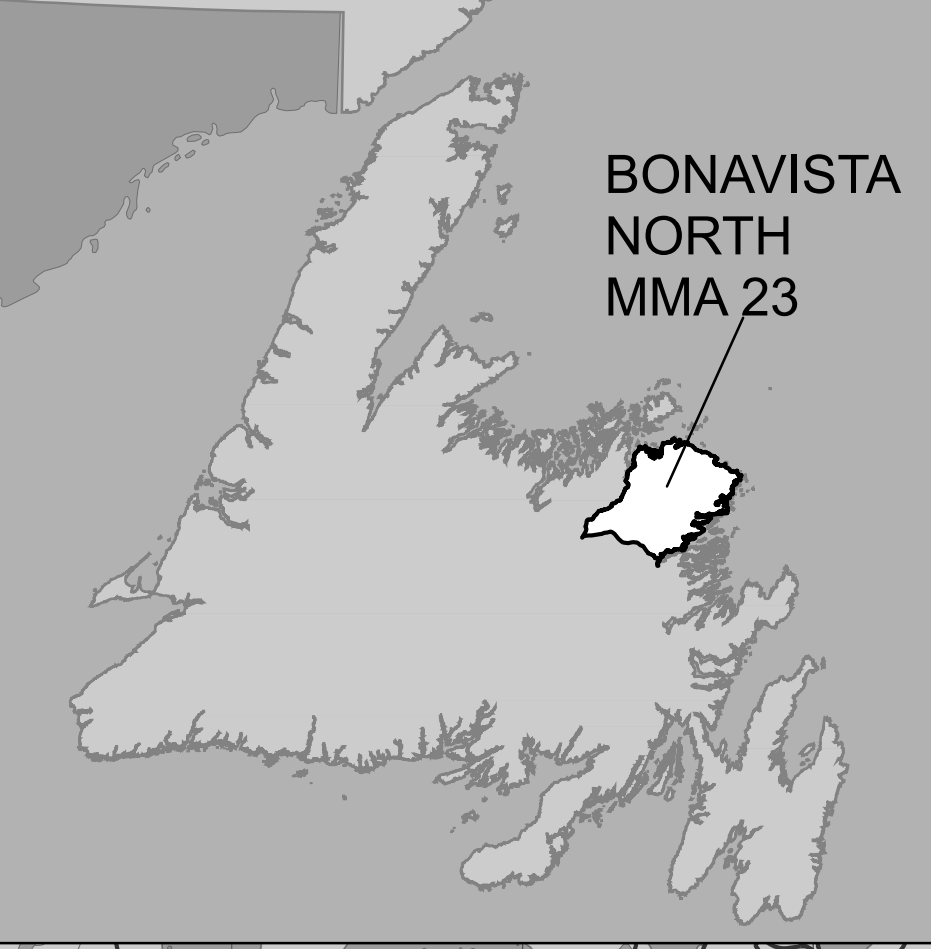



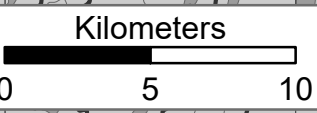
Bonavista North Newfoundland Moose Management Area 23



BONAVISTA
NORTH
MMA 23



1:260,000



NAD1983 Zones 21N and 22N

**MOOSE MANAGEMENT AREA 23
BONAVISTA NORTH**

All that area of the Island of Newfoundland bounded by a line beginning at the confluence of Gambo Brook with Freshwater Bay, Bonavista Bay; then following the western bank of Gambo Brook in a generally southerly direction to the western abutment of a bridge on the Trans Canada Highway, TCH, Route 1 crossing said brook; then following the TCH in a generally northwesterly direction to its intersection with the brook flowing into the eastern extremity of Gander Lake; then following the northern bank of said brook in a westerly direction to its confluence with Gander Lake; then following a line equidistant from the northern and southern shorelines of Gander Lake in a generally west by northwest direction to UTM coordinates 653604 metres east and 5419692 metres north; then following a line equidistant from the eastern and western shorelines of Gander Lake and the eastern and western banks of the Gander River in a generally northerly direction to the centre of the T'Railway bridge crossing the Gander River; then following the T'Railway bridge due east to the eastern abutment of said bridge located at the eastern bank of the Gander River; then following the southeastern bank of the Gander River in a northeasterly direction to its confluence with Gander Bay; then following the eastern coastline of Gander Bay in a north by northeast direction to Bloody Tickle; then following the coastline of Hamilton Sound in a generally northeasterly direction to Ladle Point; then following the coastline of insular Newfoundland in a generally southeasterly direction to Cape Freels; then following the coastline of insular Newfoundland in a generally southwesterly direction to the point of commencement; excluding all offshore islands.

Note To Hunters:
Hunting is prohibited on the Gander International Airport property as described below:

All that parcel of land starting on the north shore of Gander Lake at a point, UTM coordinates 675566 metres east and 5422746 metres north, due south of the intersection of Cooper Boulevard with the TCH; then continuing east on the shoreline of Gander Lake to the Town of Gander boundary; then following the boundary in a generally northerly direction to its intersection with the TCH; then continuing west on the TCH to a point closest to the south-eastern corner of the airport security fence; then following the fence in a generally northerly direction to its intersection with Circular Road, next to Hangar 21; then continuing west on Circular Road to the intersection of the Boot Pond Road; then from the Boot Pond Road, continuing west on the T'Railway, to the eastern boundary of the Gander Industrial Park; then running in a generally north-westerly direction along the eastern boundary of the adjoining properties of the Industrial Park, the Town of Gander Cemetery and the Department of National Defence housing site, around to Cooper Boulevard; then south on Cooper Boulevard to its intersection with the TCH; then due south of the intersection to the point of commencement.

Note: This map has been prepared as a convenient reference only. It is not a legal document. The Wildlife Act and Regulations and the Annual Hunting Orders published therein should be consulted for all purposes of interpreting and applying the law. Contact the Newfoundland & Labrador Wildlife Division.

WILDLIFE DIVISION HEADQUARTERS
P.O. Box 2007, 192 Wheelers Road
Corner Brook, NL A2H 7S1
(709) 637-2025

Regional Wildlife Offices
Goose Bay, 896-7930
St. John's, 729-2630

Fish and Wildlife Enforcement
Report Poaching Toll Free 1-877-820-0999
Western Regional Office – 637-2971
Labrador Regional Office – 896-7973
Eastern Regional Office – 729-2192

PACK IT IN - PACK IT OUT
Garbage and litter on our landscape is becoming a serious problem. The best and only alternative for garbage is a Pack It In, Pack It Out policy. You carried in all those containers, boxes - packages when they were full; it's a lot easier to carry them out when they are empty. Please take your garbage home with you and dispose of it in the proper manner.

REGIONAL FORESTRY OFFICES
Labrador, Goudie Building, P.O. Box 3014,
Station B, Happy Valley, A0P 1E0,
896-2732

Western, Forestry Building, Massey Dr., P.O.
Box 2006, Corner Brook, A2H 6J8,
637-2370

Eastern, Gander Public Building, Airport Blvd,
P.O. Box 2222, Gander, A1V 2N9,
256-1450

Intersection of the Gander River and the centre of the T'Railway Bridge

Gander Lake at UTM coordinates 653604 mE and 5419692 mN

Confluence of a brook and Gander Lake

Intersection of the TCH and a brook flowing into the eastern extremity of Gander Lake

Confluence of Gambo Brook and Freshwater Bay, Bonavista Bay
Intersection of Gambo Brook and the western abutment of a bridge on the Trans Canada Highway, TCH, Route 1

National Topographic Series Reference Index 1:250000

