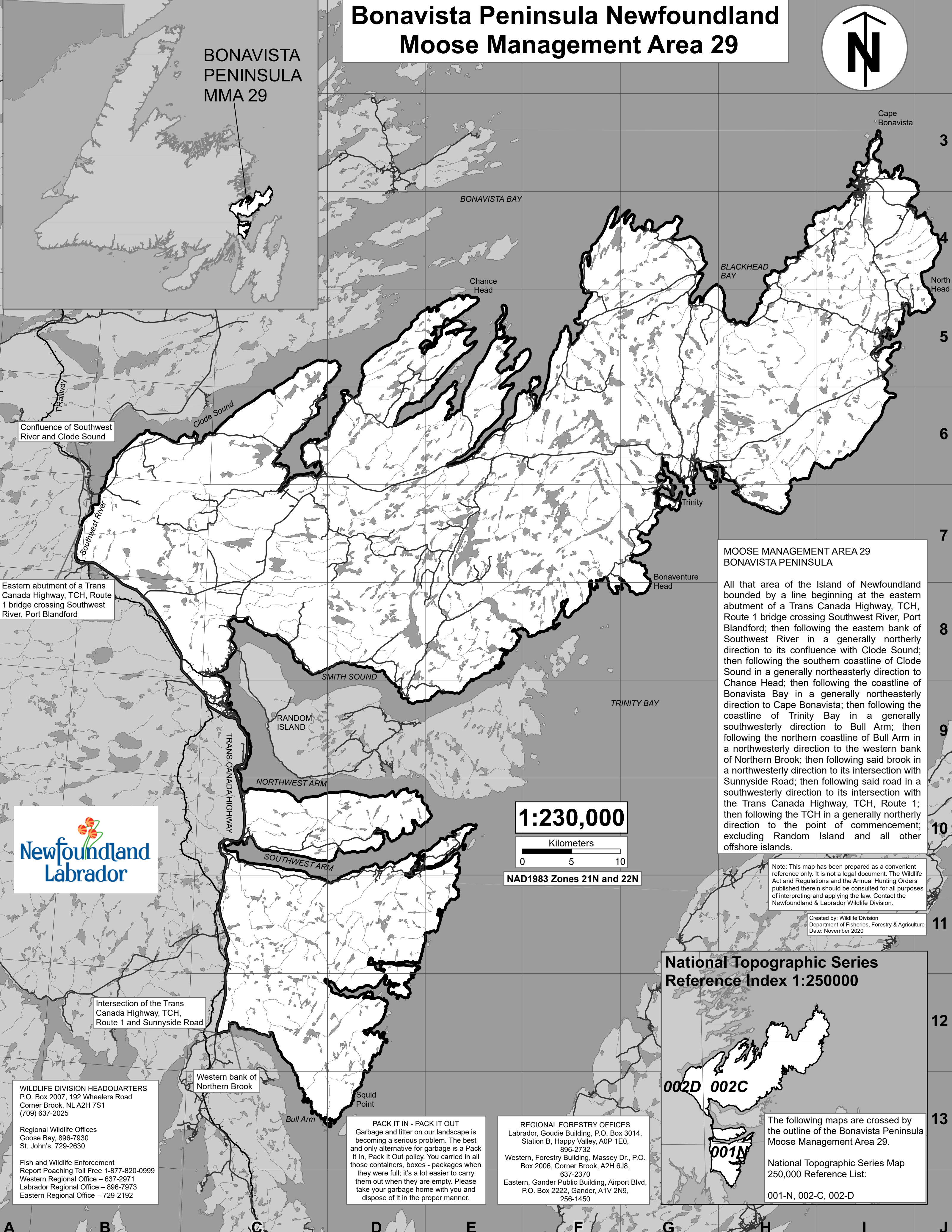


Bonavista Peninsula Newfoundland Moose Management Area 29



BONAVISTA
PENINSULA
MMA 29

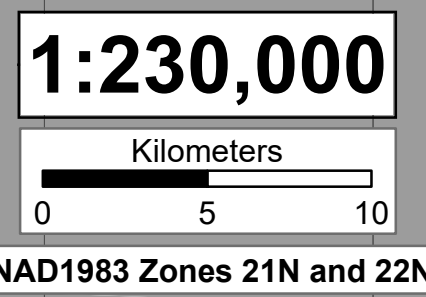


**MOOSE MANAGEMENT AREA 29
BONAVISTA PENINSULA**

All that area of the Island of Newfoundland bounded by a line beginning at the eastern abutment of a Trans Canada Highway, TCH, Route 1 bridge crossing Southwest River, Port Blandford; then following the eastern bank of Southwest River in a generally northerly direction to its confluence with Clode Sound; then following the southern coastline of Clode Sound in a generally northeasterly direction to Chance Head; then following the coastline of Bonavista Bay in a generally northeasterly direction to Cape Bonavista; then following the coastline of Trinity Bay in a generally southwesterly direction to Bull Arm; then following the northern coastline of Bull Arm in a northwesterly direction to the western bank of Northern Brook; then following said brook in a northwesterly direction to its intersection with Sunnyside Road; then following said road in a southwesterly direction to its intersection with the Trans Canada Highway, TCH, Route 1; then following the TCH in a generally northerly direction to the point of commencement; excluding Random Island and all other offshore islands.

Note: This map has been prepared as a convenient reference only. It is not a legal document. The Wildlife Act and Regulations and the Annual Hunting Orders published therein should be consulted for all purposes of interpreting and applying the law. Contact the Newfoundland & Labrador Wildlife Division.

Created by: Wildlife Division
Department of Fisheries, Forestry & Agriculture
Date: November 2020



WILDLIFE DIVISION HEADQUARTERS
P.O. Box 2007, 192 Wheelers Road
Corner Brook, NL A2H 7S1
(709) 637-2025

Regional Wildlife Offices
Goose Bay, 896-7930
St. John's, 729-2630

Fish and Wildlife Enforcement
Report Poaching Toll Free 1-877-820-0999
Western Regional Office – 637-2971
Labrador Regional Office – 896-7973
Eastern Regional Office – 729-2192

PACK IT IN - PACK IT OUT
Garbage and litter on our landscape is becoming a serious problem. The best and only alternative for garbage is a Pack It In, Pack It Out policy. You carried in all those containers, boxes - packages when they were full; it's a lot easier to carry them out when they are empty. Please take your garbage home with you and dispose of it in the proper manner.

REGIONAL FORESTRY OFFICES
Labrador, Goudie Building, P.O. Box 3014,
Station B, Happy Valley, A0P 1E0,
896-2732
Western, Forestry Building, Massey Dr., P.O.
Box 2006, Corner Brook, A2H 6J8,
637-2370
Eastern, Gander Public Building, Airport Blvd,
P.O. Box 2222, Gander, A1V 2N9,
256-1450

**National Topographic Series
Reference Index 1:250000**

The following maps are crossed by the outline of the Bonavista Peninsula Moose Management Area 29.

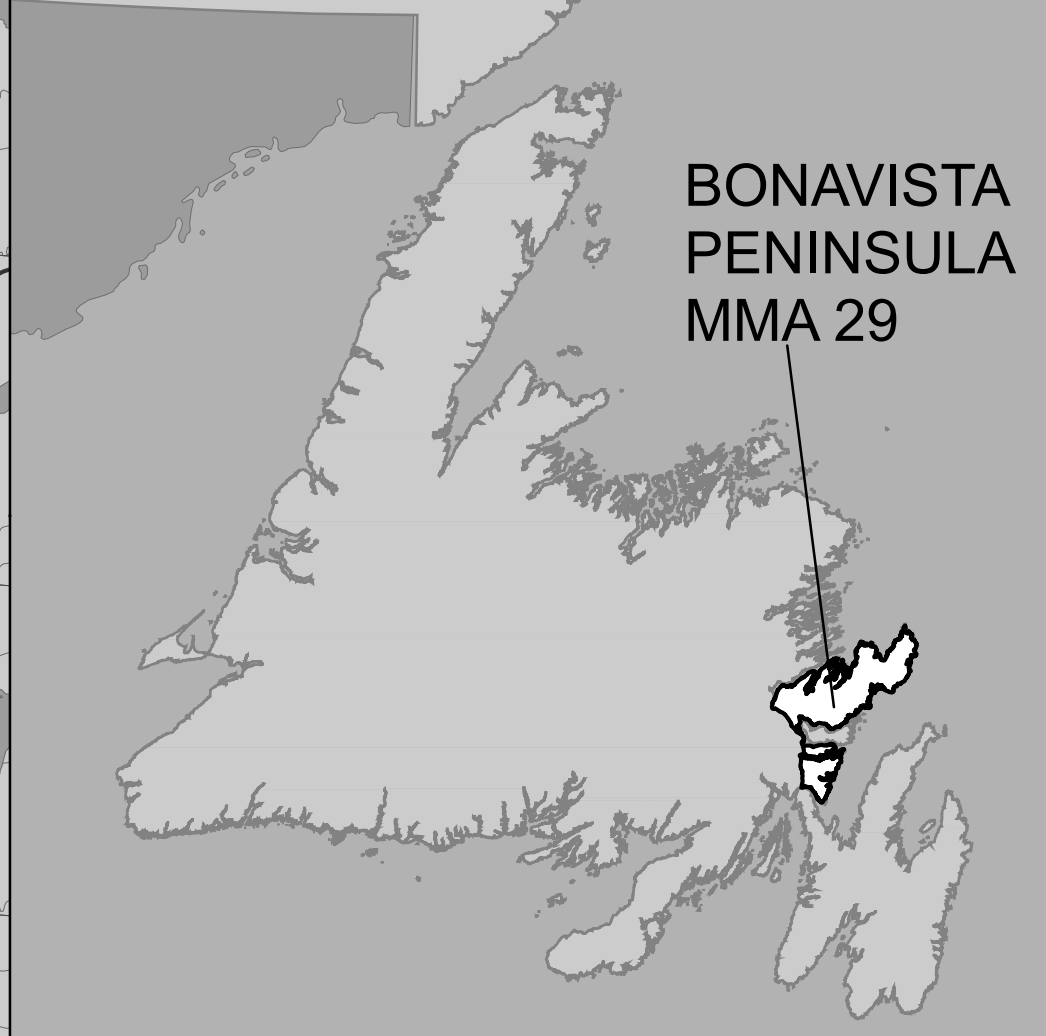
National Topographic Series Map 250,000 Reference List:
001-N, 002-C, 002-D

Confluence of Southwest River and Clode Sound

Eastern abutment of a Trans Canada Highway, TCH, Route 1 bridge crossing Southwest River, Port Blandford

Intersection of the Trans Canada Highway, TCH, Route 1 and Sunnyside Road

Western bank of Northern Brook



A B C D E F G H I J

3 4 5 6 7 8 9 10 11 12 13