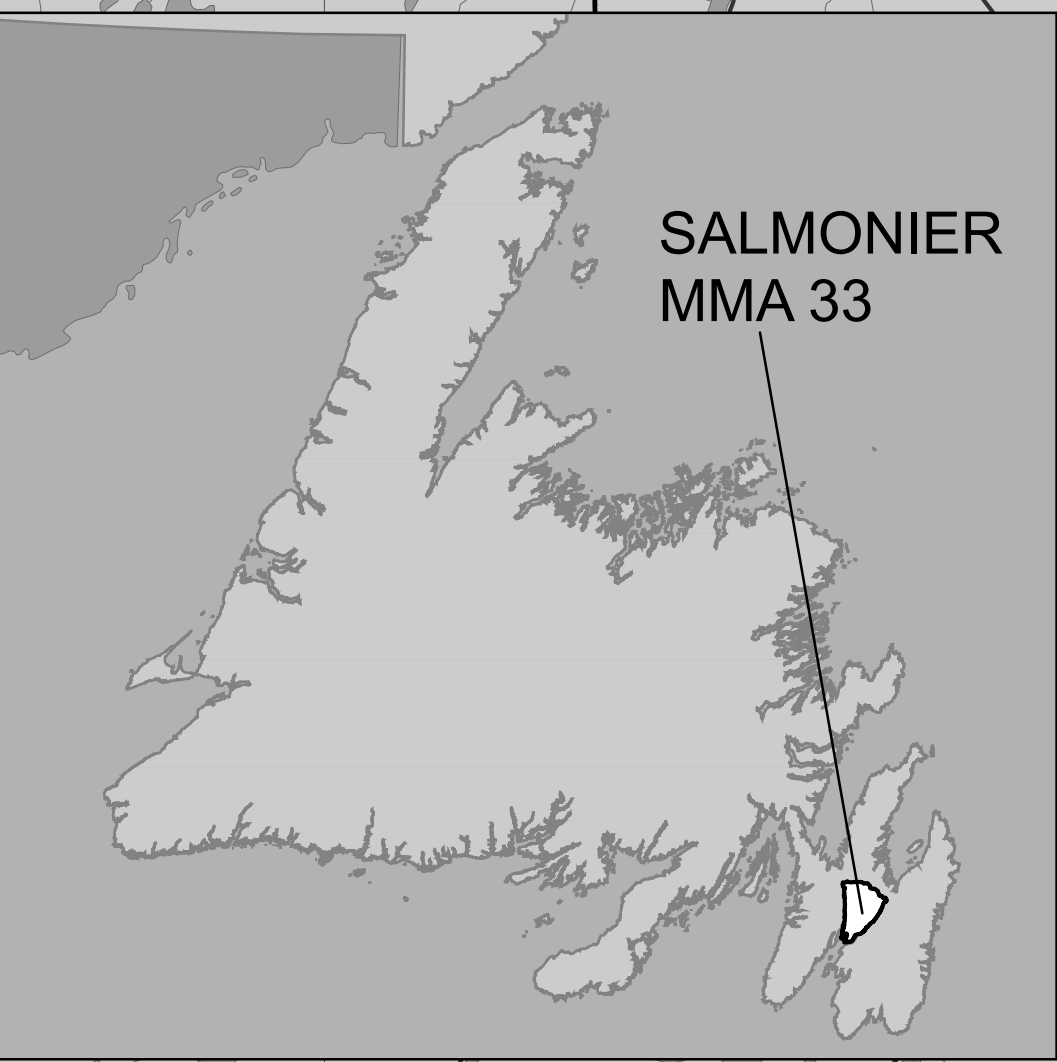



# Salmonier Newfoundland Moose Management Area 33



SALMONIER  
MMA 33

## MOOSE MANAGEMENT AREA 33 SALMONIER

All that area of the Island of Newfoundland bounded by a line beginning at the intersection of the Argentia Road, Route 91, and the Markland Highway, Route 81, at Colinet; then following Route 81 in a generally northerly direction to Route 81 at Whitbourne; then following the Whitbourne Highway in a generally northwesterly direction to its intersection with the Trans Canada Highway, TCH, Route 1; then following the TCH in a generally southeasterly direction to its intersection with the Salmonier Line, Route 90; then following said road in a southwesterly direction to the western abutment of a bridge crossing the Salmonier River; then following the shoreline of Salmonier Arm in a generally southwesterly direction to Harricott Point; then following the shorelines of Harricott Bay and Colinet Bay in a generally northwesterly direction to the eastern abutment of the Route 91 bridge on the Colinet River; then following Route 91 in a northwesterly direction to the point of commencement; excluding all offshore islands.

Note: This map has been prepared as a convenient reference only. It is not a legal document. The Wildlife Act and Regulations and the Annual Hunting Orders published therein should be consulted for all purposes of interpreting and applying the law. Contact the Newfoundland & Labrador Wildlife Division.

Created by: Wildlife Division  
Department of Fisheries, Forestry & Agriculture  
Date: November 2020

WILDLIFE DIVISION HEADQUARTERS  
P.O. Box 2007, 192 Wheelers Road  
Corner Brook, NL A2H-7S1  
(709) 637-2025

Regional Wildlife Offices  
Goose Bay, 896-7930  
St. John's, 729-2630

Fish and Wildlife Enforcement  
Report Poaching Toll Free 1-877-820-0999  
Western Regional Office - 637-2971  
Labrador Regional Office - 896-7973  
Eastern Regional Office - 729-2192

Intersection of the Markland Highway, Route 81 and Argentia Road, Route 91 at Colinet

Eastern abutment of the Route 91 bridge on the Colinet River

Intersection of the Whitbourne Highway and the Trans Canada Highway, TCH, Route 1

Route 81 at Whitbourne

Intersection of the TCH and the Salmonier Line, Route 90

Western abutment of a bridge crossing the Salmonier River

**PACK IT IN - PACK IT OUT**  
Garbage and litter on our landscape is becoming a serious problem. The best and only alternative for garbage is a Pack It In, Pack It Out policy. You carried in all those containers, boxes - packages when they were full; it's a lot easier to carry them out when they are empty. Please take your garbage home with you and dispose of it in the proper manner.

**REGIONAL FORESTRY OFFICES**  
Labrador, Goudie Building, P.O. Box 3014, Station B, Happy Valley, A0P 1E0, 896-2732  
Western, Forestry Building, Massey Dr., P.O. Box 2006, Corner Brook, A2H 6J8, 637-2370  
Eastern, Gander Public Building, Airport Blvd, P.O. Box 2222, Gander, A1V 2N9, 256-1450

## National Topographic Series Reference Index 1:250000



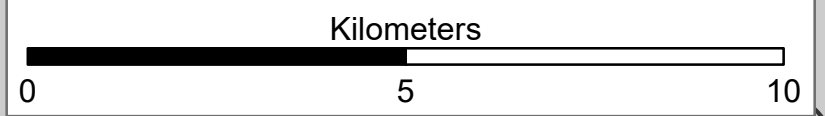
001N

The following map is crossed by the outline of the Salmonier Moose Management Area 33.

National Topographic Series Map 250,000 Reference List:

001-N

1:100,000



NAD1983 Zone 22N

ST. MARY'S BAY

Harricott Point

Salmonier Arm

Colinet River

TRANS CANADA HIGHWAY

ROUTE 81

ROUTE 91

ROUTE 90

A

B

C

D

3

4

5

6