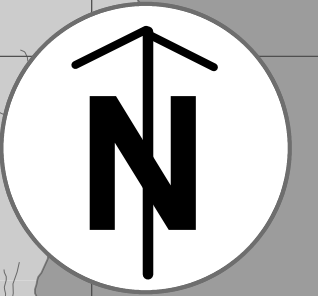


Southern Shore Newfoundland Moose Management Area 36



SOUTHERN SHORE MMA 36



Intersection of the Trans Canada Highway, TCH, Route 1 and the Salmonier Line, Route 90

Intersection of Route 10 and Route 13, the Witless Bay Line

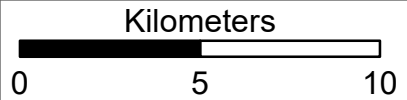
South bank of Perrys Brook

Outflow of Perrys Brook into Witless Bay

Western abutment of a bridge crossing the Salmonier River

ATLANTIC OCEAN

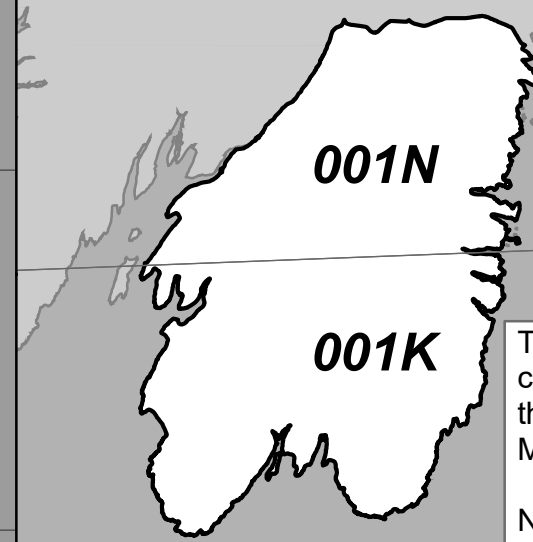
1:210,000



NAD1983 Zone 22N

REGIONAL FORESTRY OFFICES
 Labrador, Goudie Building, P.O. Box 3014, Station B, Happy Valley, A0P 1E0, 896-2732
 Western, Forestry Building, Massey Dr., P.O. Box 2006, Corner Brook, A2H 6J8, 637-2370
 Eastern, Gander Public Building, Airport Blvd, P.O. Box 2222, Gander, A1V 2N9, 256-1450

National Topographic Series Reference Index 1:250000



The following maps are crossed by the outline of the Southern Shore Moose Management Area 36.

National Topographic Series Map 250,000 Reference List:

001-K, 001-N

MOOSE MANAGEMENT AREA 36 SOUTHERN SHORE

All that area of the Island of Newfoundland bounded by a line beginning at the western abutment of a bridge crossing the Salmonier River; then following the Salmonier Line, Route 90 in a generally northeasterly direction to its intersection with the Trans Canada Highway, TCH, Route 1; then following the TCH in a generally easterly direction to its intersection with Route 13, the Witless Bay Line; then following Route 13 in a generally easterly, then southeasterly direction to its intersection with Route 10; then following Route 10 in a southwesterly direction to the southern bank of Perrys Brook; then following the southern bank of Perrys Brook in a southeasterly direction to its outflow into Witless Bay; then following the shoreline of Witless Bay in a westerly, then southeasterly direction to Witless Point; then following the coastline of insular Newfoundland in a generally southwesterly direction to Mistaken Point; then following the coastline in a generally northwesterly, then southwesterly direction to Cape Freels; then following the coastline of St. Mary's Bay in a generally northeasterly direction to the eastern abutment of a bridge crossing the Salmonier River; then crossing the bridge in a northwesterly direction to the point of commencement; excluding all offshore islands.

Note: This map has been prepared as a convenient reference only. It is not a legal document. The Wildlife Act and Regulations and the Annual Hunting Orders published therein should be consulted for all purposes of interpreting and applying the law. Contact the Newfoundland & Labrador Wildlife Division.

Created by: Wildlife Division
 Department of Fisheries, Forestry & Agriculture
 Date: November 2020

WILDLIFE DIVISION HEADQUARTERS
 P.O. Box 2007, 192 Wheelers Road
 Corner Brook, NL A2H 7S1
 (709) 637-2025

Regional Wildlife Offices
 Goose Bay, 896-7930
 St. John's, 729-2630

Fish and Wildlife Enforcement
 Report Poaching Toll Free 1-877-820-0999
 Western Regional Office - 637-2971
 Labrador Regional Office - 896-7973
 Eastern Regional Office - 729-2192

PACK IT IN - PACK IT OUT
 Garbage and litter on our landscape is becoming a serious problem. The best and only alternative for garbage is a Pack It In, Pack It Out policy. You carried in all those containers, boxes - packages when they were full; it's a lot easier to carry them out when they are empty. Please take your garbage home with you and dispose of it in the proper manner.

A B C Cape Freels D E F Mistaken Point G H I 4 5 6 7 8 9 10 11 12