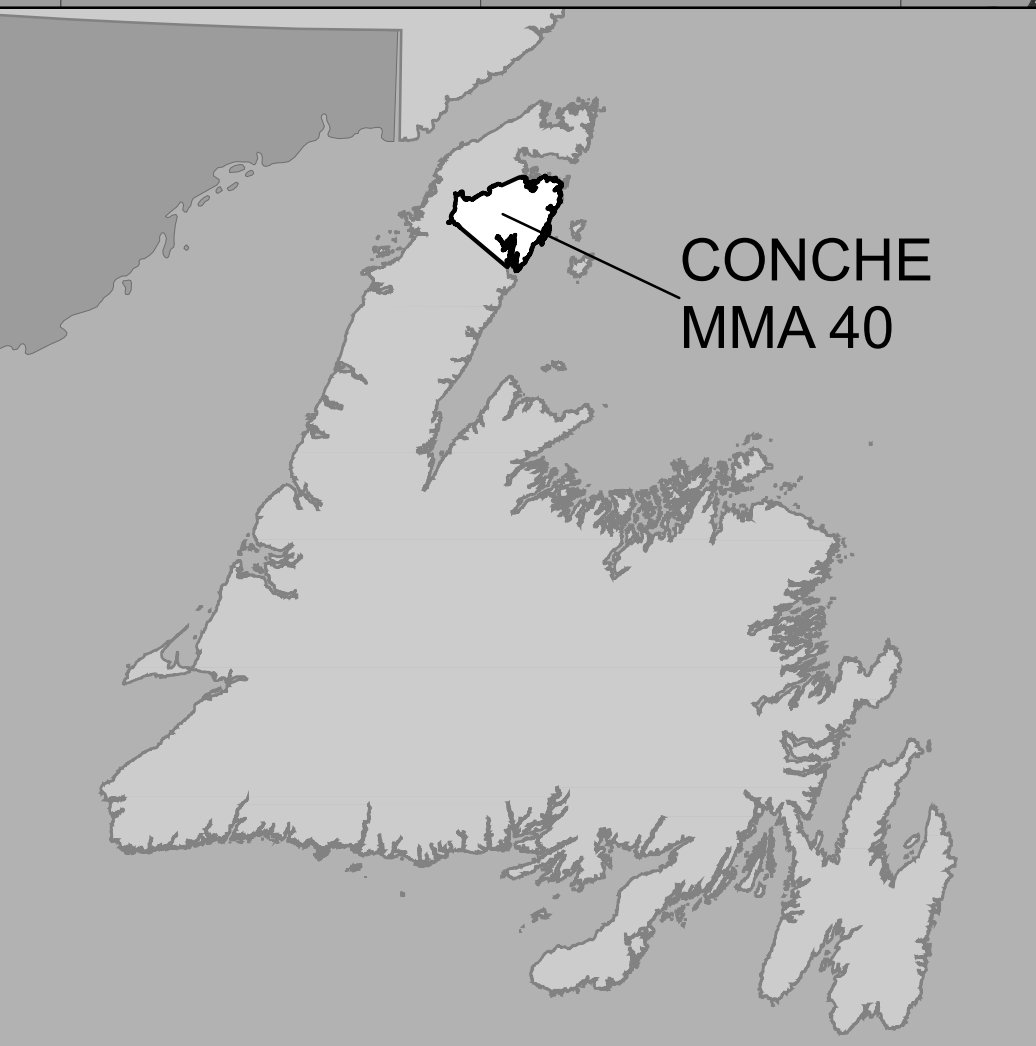

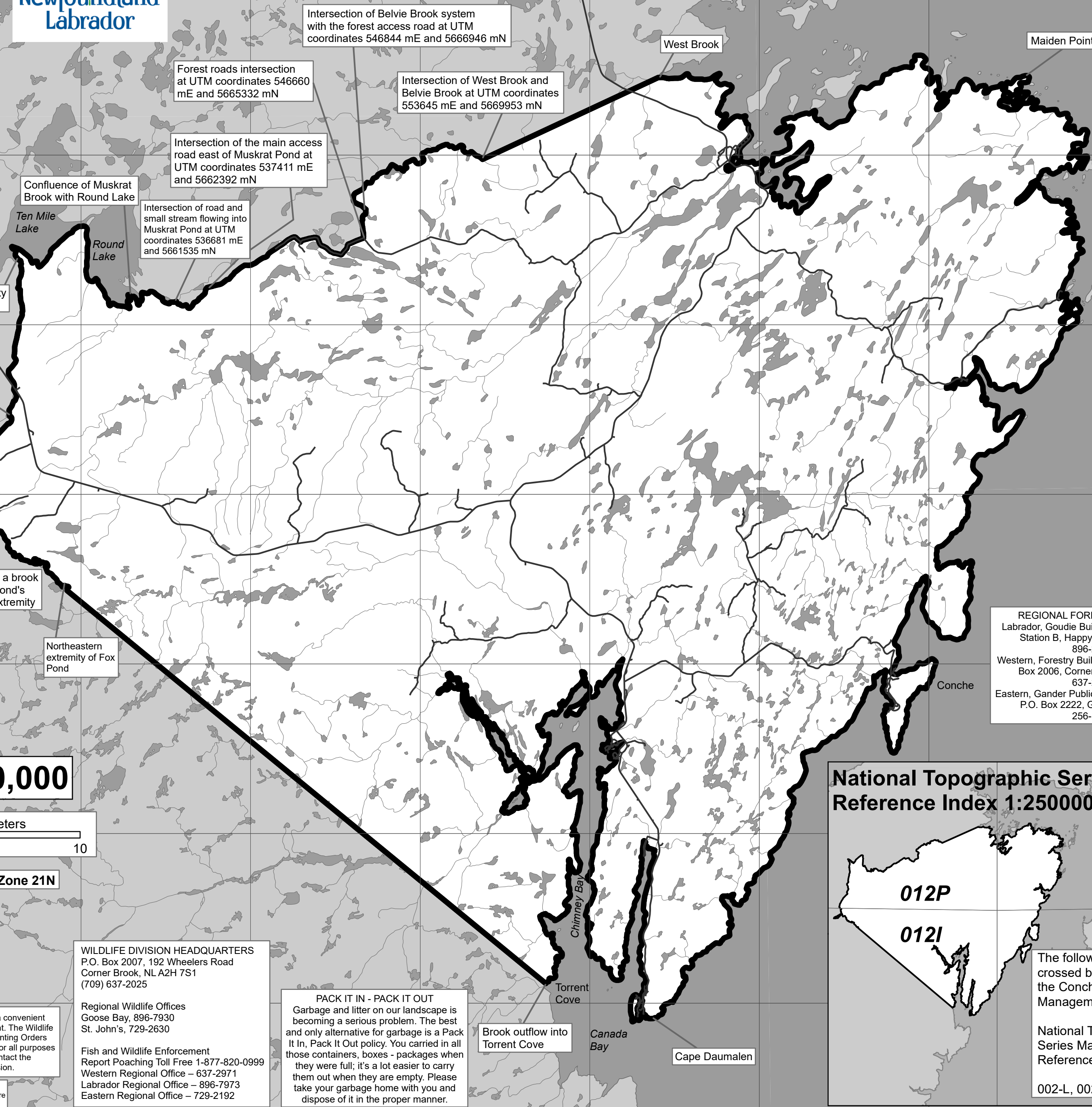


# Conche Newfoundland Moose Management Area 40



CONCHE  
MMA 40



Intersection of Belvie Brook system with the forest access road at UTM coordinates 546844 mE and 5666946 mN

Forest roads intersection at UTM coordinates 546660 mE and 5665332 mN

Intersection of West Brook and Belvie Brook at UTM coordinates 553645 mE and 5669953 mN

Intersection of the main access road east of Muskrat Pond at UTM coordinates 537411 mE and 5662392 mN

Confluence of Muskrat Brook with Round Lake

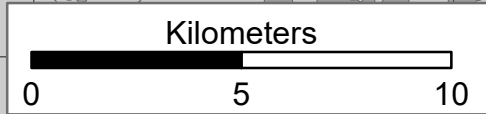
Intersection of road and small stream flowing into Muskrat Pond at UTM coordinates 536681 mE and 5661535 mN

## MOOSE MANAGEMENT AREA 40 CONCHE

All that area of the Island of Newfoundland beginning at Cape Daumalen in Canada Bay; then following the coastline in a northeasterly direction to Maiden Point, Hare Bay; then following the coastline of Hare Bay in a westerly direction to West Brook; then following a straight line in a southwesterly direction to its intersection with Belvie Brook at UTM coordinates 553645 meters east and 5669953 meters north; then following the northern then western banks and shorelines of the Belvie Brook system to its intersection with the forest access road at UTM coordinates 546844 meters east and 5666946 meters north; then following this forest access road to its intersection with the main forest access road at UTM coordinates 546704 meters east and 5665347 meters north; then following this main access road in a westerly direction to an intersection east of Muskrat Pond with UTM coordinates 537411 meters east and 5662392 meters north; then following this road to its intersection with a small stream at UTM coordinates 536681 meters east and 5661535 meters north; then following the southern bank of said stream to Muskrat Pond and the southern shoreline of said pond to Muskrat Brook; then following the southern bank of Muskrat Brook to its confluence with Round Lake; then following the southern and western shorelines of Round Lake to the narrows where it enters Ten Mile Lake; then following the southern shoreline of Ten Mile Lake in a southwesterly direction to the northern extremity of Rose's Feeder; then following the eastern bank of Rose's Feeder in a southerly direction to Feeder Pond; then following the eastern shoreline of Feeder Pond to the brook at its southern extremity; then following a straight line in a southwesterly direction to the northern extremity of Castor Tilt Pond; then following the eastern shoreline of Castor Tilt Pond in a southwesterly direction to a brook at its southern extremity known as East Castor Brook; then following East Castor Brook in a southerly direction to East Castor Pond; then following the eastern shoreline of East Castor Pond in a southwesterly direction to the outflow at its southwestern extremity; then following the southern bank of said stream draining East Castor Pond to its confluence with the brook draining Papoose Pond; then following the northern shoreline of Papoose Pond in a generally north easterly direction to a brook at its northeastern extremity; then following the northern bank of this brook in a generally northeasterly direction to Tilt Pond; then following the northern bank of Tilt Pond to the outflow of a brook near its western extremity; then following the northeastern bank of this brook and its associated waterways and ponds to the northeastern extremity of Fox Pond; then following a straight line in a southeasterly direction to the brook outflow at Torrent Cove, Canada Bay; then following the coastline of Chimney Bay and Canada Bay to the point of commencement at Cape Daumalen; excluding all offshore islands.

- Northern extremity of Rose's Feeder
- Brook at the southern extremity of Feeder Pond
- Northern extremity of Castor Tilt Pond
- Outflow of Castor Tilt Pond into East Castor Pond
- Brook at the northeastern extremity of Papoose Pond
- Outflow of a brook near Tilt Pond's western extremity
- Northeastern extremity of Fox Pond

**1:180,000**



NAD1983 Zone 21N

**WILDLIFE DIVISION HEADQUARTERS**  
P.O. Box 2007, 192 Wheelers Road  
Corner Brook, NL A2H 7S1  
(709) 637-2025

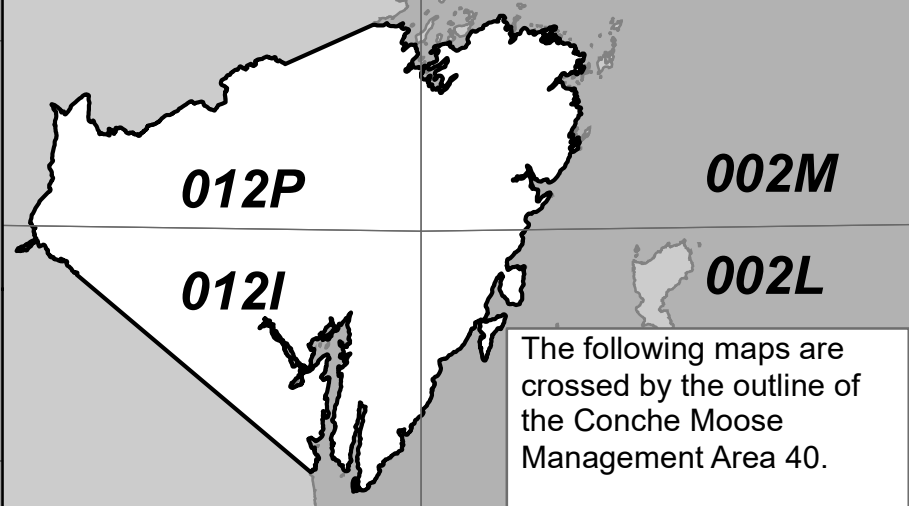
Regional Wildlife Offices  
Goose Bay, 896-7930  
St. John's, 729-2630

Fish and Wildlife Enforcement  
Report Poaching Toll Free 1-877-820-0999  
Western Regional Office – 637-2971  
Labrador Regional Office – 896-7973  
Eastern Regional Office – 729-2192

**PACK IT IN - PACK IT OUT**  
Garbage and litter on our landscape is becoming a serious problem. The best and only alternative for garbage is a Pack It In, Pack It Out policy. You carried in all those containers, boxes - packages when they were full; it's a lot easier to carry them out when they are empty. Please take your garbage home with you and dispose of it in the proper manner.

**REGIONAL FORESTRY OFFICES**  
Labrador, Goudie Building, P.O. Box 3014,  
Station B, Happy Valley, A0P 1E0,  
896-2732  
Western, Forestry Building, Massey Dr., P.O.  
Box 2006, Corner Brook, A2H 6J8,  
637-2370  
Eastern, Gander Public Building, Airport Blvd.,  
P.O. Box 2222, Gander, A1V 2N9,  
256-1450

## National Topographic Series Reference Index 1:250000



The following maps are crossed by the outline of the Conche Moose Management Area 40.

National Topographic Series Map 250,000 Reference List:  
002-L, 002-M, 012-I, 012-P