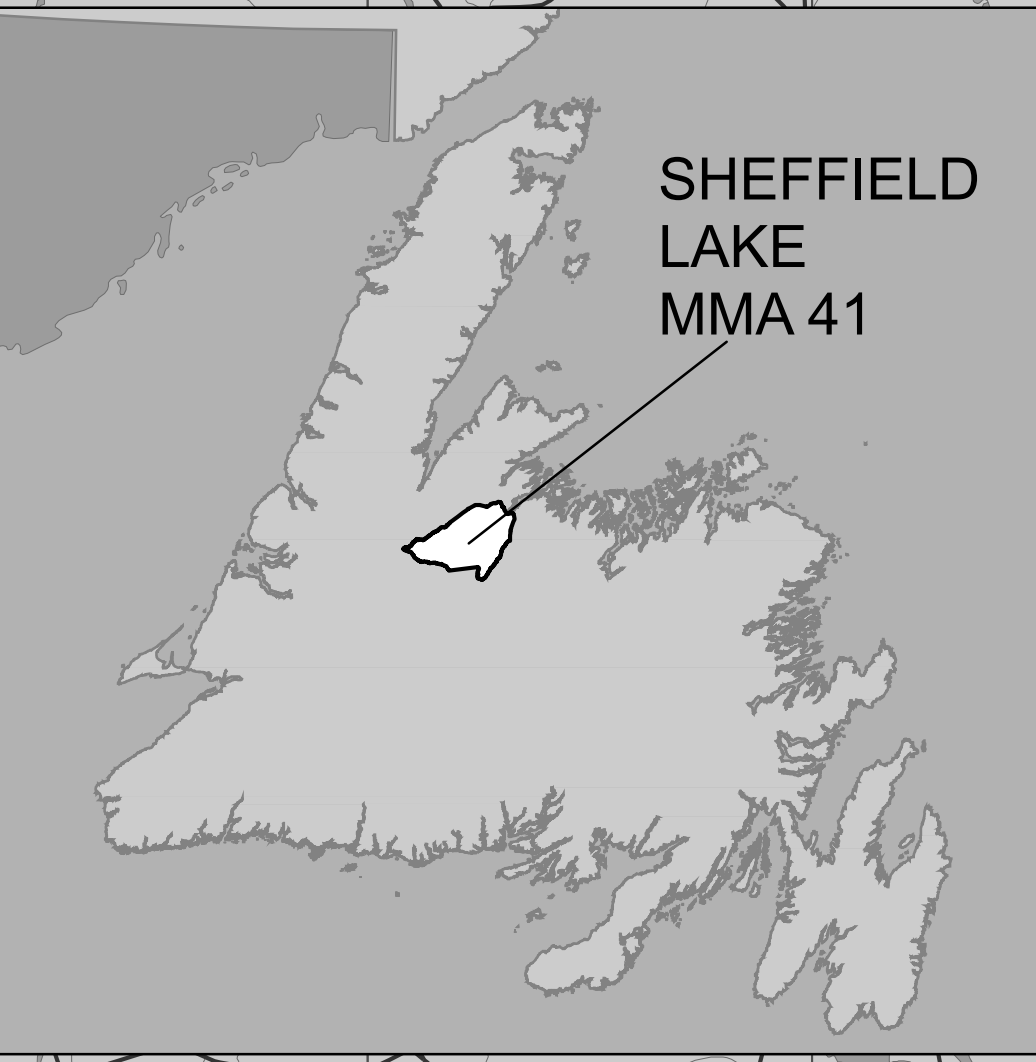



# Sheffield Lake Newfoundland Moose Management Area 41



SHEFFIELD  
LAKE  
MMA 41



Intersection of the old TCH and the Indian Brook Diversion Waterway

## MOOSE MANAGEMENT AREA 41 SHEFFIELD LAKE

All that area of the Island of Newfoundland bounded by a line beginning at a point on the southern bank of the outflow of Kitty's Brook into Sandy Lake; then following the southeastern shorelines of Sandy Lake and Birchy Lake in a generally northeasterly direction to the northeastern extremity of Birchy Lake; then following the shoreline of said lake in a generally westerly, then northerly direction to its confluence with the outflow of the Indian Brook diversion waterway; then following the southern shoreline of said waterway in a generally northeasterly direction to its intersection with the old Trans-Canada Highway (TCH); then following the old TCH route in a generally southeasterly direction to its intersection with the current TCH at UTM coordinates 528093 metres east and 5468306 metres north; then following the TCH in a northeasterly then southerly direction to a point opposite the confluence of South Brook and Gull Brook at UTM coordinates 564419 metres east and 5458458 metres north; then following a straight line in a westerly direction to said confluence, crossing South Brook to the northwestern bank of said brook at UTM coordinates 563467 metres east and 5458438 metres north; then following the northwestern bank of South Brook in a generally southwesterly direction to its confluence with Sandy Brook at UTM coordinates 547978 metres east and 5435038 metres north; then following the northern bank of said stream in a northwesterly direction to its confluence with Little Sandy Pond; then following the eastern and northern shoreline of Little Sandy Pond in a northerly direction to the mouth of a brook near the northern extremity of said pond at UTM coordinates 545464 metres east and 5442569 metres north; then following a straight line in a generally westerly direction to the intersection of Barneys Brook and the T'Railway Bridge at UTM coordinates 528340 metres east and 5440372 metres north; then following the T'Railway in a generally northwesterly direction to its intersection with "Kitty's Brook Main Trussel Bridge" at UTM coordinates 510346 metres east and 5446025 metres north; then following the southwestern bank of Kitty's Brook in a generally northwesterly direction to the point of commencement.

Point on the southern bank of the outflow of Kitty's Brook into Sandy Lake

Intersection of Kitty's Brook Main Trussel Bridge and the T'Railway at UTM coordinates 510346 mE and 5446025 mN

Intersection of T'Railway Bridge and Barneys Brook at UTM coordinates 528340 mE and 5440372 mN

Mouth of a brook at the northwestern extremity of Little Sandy Pond at UTM coordinates 545464 mE and 5442569 mN

Confluence of Sandy Brook and South Brook at UTM coordinates 547978 mE and 5435038 mN

Point opposite the confluence of South Brook and Gull Brook at UTM coordinates 564419 mE and 5458458 mN

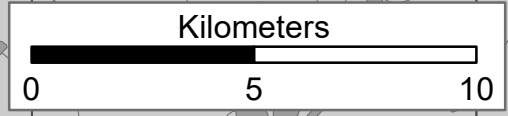
Northwestern bank of South Brook at UTM coordinates 563467 mE and 5458438 mN

WILDLIFE DIVISION HEADQUARTERS  
P.O. Box 2007, 192 Wheelers Road  
Corner Brook, NL A2H 7S1  
(709) 637-2025

Regional Wildlife Offices  
Goose Bay, 896-7930  
St. John's, 729-2630

Fish and Wildlife Enforcement  
Report Poaching Toll Free 1-877-820-0999  
Western Regional Office - 637-2971  
Labrador Regional Office - 896-7973  
Eastern Regional Office - 729-2192

**1:170,000**



NAD1983 Zone 21N

**National Topographic Series  
Reference Index 1:250000**



The following map is crossed by the outline of the Sheffield Lake Moose Management Area 41.

National Topographic Series Map 250,000 Reference List:

012-H

**PACK IT IN - PACK IT OUT**  
Garbage and litter on our landscape is becoming a serious problem. The best and only alternative for garbage is a Pack It In, Pack It Out policy. You carried in all those containers, boxes - packages when they were full; it's a lot easier to carry them out when they are empty. Please take your garbage home with you and dispose of it in the proper manner.

**REGIONAL FORESTRY OFFICES**  
Labrador, Goudie Building, P.O. Box 3014, Station B, Happy Valley, A0P 1E0, 896-2732  
Western, Forestry Building, Massey Dr., P.O. Box 2006, Corner Brook, A2H 6J8, 637-2370  
Eastern, Gander Public Building, Airport Blvd, P.O. Box 2222, Gander, A1V 2N9, 256-1450

Note: This map has been prepared as a convenient reference only. It is not a legal document. The Wildlife Act and Regulations and the Annual Hunting Orders published therein should be consulted for all purposes of interpreting and applying the law. Contact the Newfoundland & Labrador Wildlife Division.

Created by: Wildlife Division  
Department of Fisheries, Forestry & Agriculture  
Date: November 2020

B C D E F G H

1  
2  
3  
4  
5  
6  
7