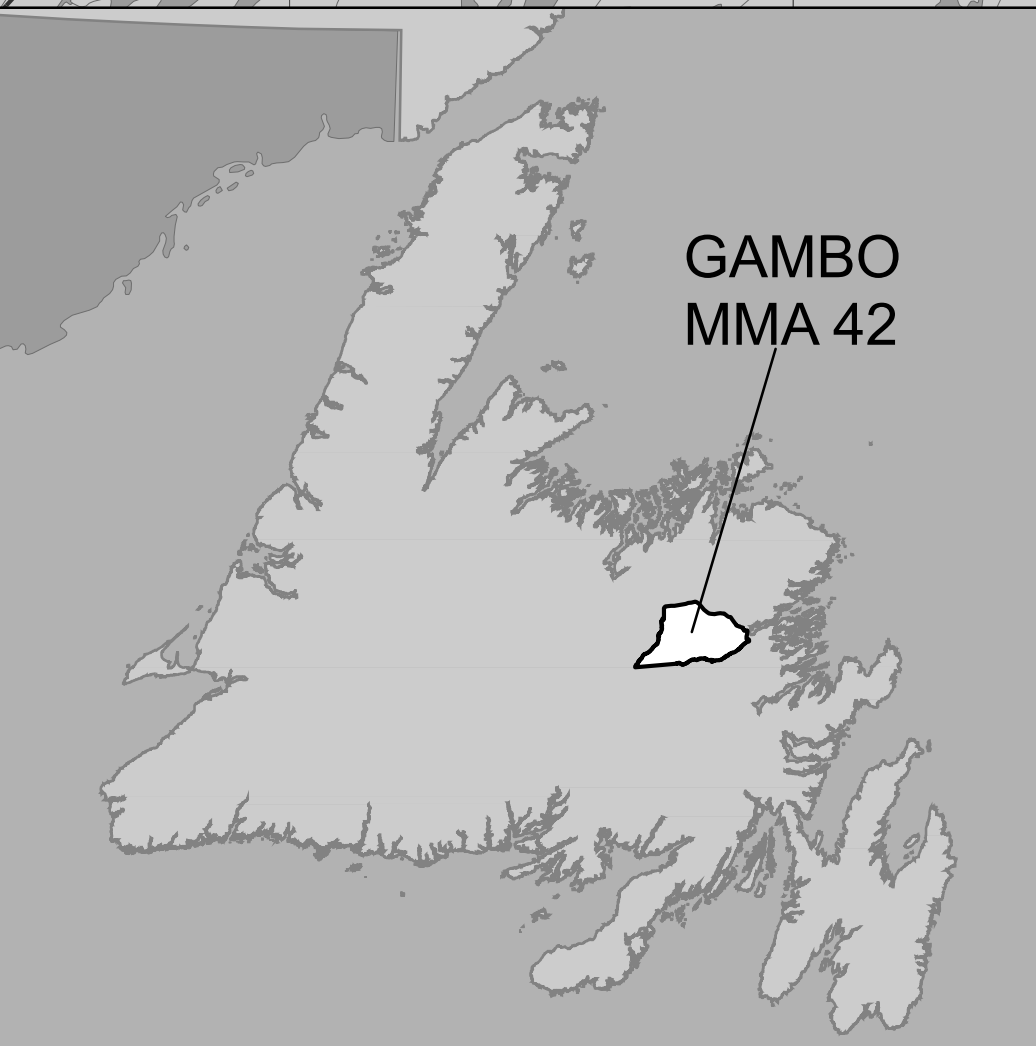



# Gambo Newfoundland Moose Management Area 42



GAMBO  
MMA 42

Gander Lake at UTM coordinates  
653604 mE and 5419692 mN

Intersection of an unnamed brook and  
the eastern extremity of Gander Lake

Intersection of the Trans  
Canada Highway, TCH, Route  
1 and the unnamed brook

Intersection of the TCH and the  
easternmost abutment of the  
bridge crossing Gambo Brook

Confluence of the Southwest  
Gander River and Gander Lake

## MOOSE MANAGEMENT AREA 42 GAMBO

All that area of the Island of Newfoundland bounded by a line beginning at the confluence of Dennis Brook and the Southwest Gander River; then following the eastern bank of the Southwest Gander River in a northeasterly direction to its confluence with Gander Lake; then following a straight line in a northerly direction to UTM coordinates 653604 metres east and 5419692 metres north; then following a line that is equidistant from the northern and southern shorelines of Gander Lake in a generally northeasterly, then southeasterly direction to its intersection with a brook at said lake's eastern extremity; then following the northern bank of this brook in an easterly direction to its intersection with the Trans Canada Highway, TCH, Route 1; then following the TCH in a southeasterly direction to the easternmost abutment of the bridge crossing Gambo Brook; then following the eastern bank of Gambo Brook in a generally southerly direction to Gambo Pond; then following the shoreline of Gambo Pond in a northeasterly, then southerly, then southwesterly direction to its confluence with Riverhead Brook; then following the northern bank of Riverhead Brook in a generally westerly by southwesterly direction to the western extremity of an unnamed pond at UTM coordinates 661224 metres east and 5386648 metres north; then following a straight line in a generally westerly by southwesterly direction to the point of commencement.

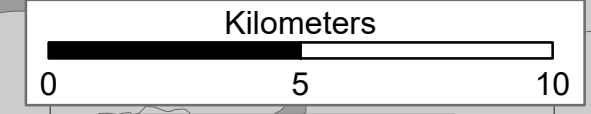
Note: This map has been prepared as a convenient reference only. It is not a legal document. The Wildlife Act and Regulations and the Annual Hunting Orders published therein should be consulted for all purposes of interpreting and applying the law. Contact the Newfoundland & Labrador Wildlife Division.

Created by: Wildlife Division  
Department of Fisheries, Forestry & Agriculture  
Date: November 2020

Western extremity of an unnamed  
pond at UTM coordinates  
661224 mE and 5386648 mN

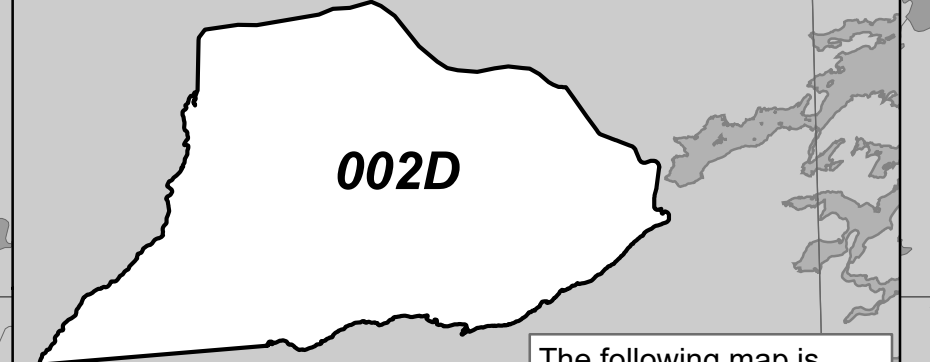
Confluence of the Southwest  
Gander River and Dennis Brook

**1:150,000**



NAD1983 Zone 21N

## National Topographic Series Reference Index 1:250000



The following map is  
crossed by the outline of the  
Gambo Moose  
Management Area 42.

National Topographic  
Series Map 250,000  
Reference List:  
002-D

WILDLIFE DIVISION HEADQUARTERS  
P.O. Box 2007, 192 Wheelers Road  
Corner Brook, NL A2H 7S1  
(709) 637-2025

Regional Wildlife Offices  
Goose Bay, 896-7930  
St. John's, 729-2630

Fish and Wildlife Enforcement  
Report Poaching Toll Free 1-877-820-0999  
Western Regional Office - 637-2971  
Labrador Regional Office - 896-7973  
Eastern Regional Office - 729-2192

**PACK IT IN - PACK IT OUT**  
Garbage and litter on our landscape is becoming a serious problem. The best and only alternative for garbage is a Pack It In, Pack It Out policy. You carried in all those containers, boxes - packages when they were full; it's a lot easier to carry them out when they are empty. Please take your garbage home with you and dispose of it in the proper manner.

**REGIONAL FORESTRY OFFICES**  
Labrador, Goudie Building, P.O. Box 3014,  
Station B, Happy Valley, A0P 1E0,  
896-2732  
Western, Forestry Building, Massey Dr., P.O.  
Box 2006, Corner Brook, A2H 6J8,  
637-2370  
Eastern, Gander Public Building, Airport Blvd,  
P.O. Box 2222, Gander, A1V 2N9,  
256-1450

B C D E F G H I