


Port Au Port Newfoundland Moose Management Area 43



PORT AU
PORT
MMA 43

WILDLIFE DIVISION HEADQUARTERS
P.O. Box 2007, 192 Wheelers Road
Corner Brook, NLA2H 7S1
(709) 637-2025

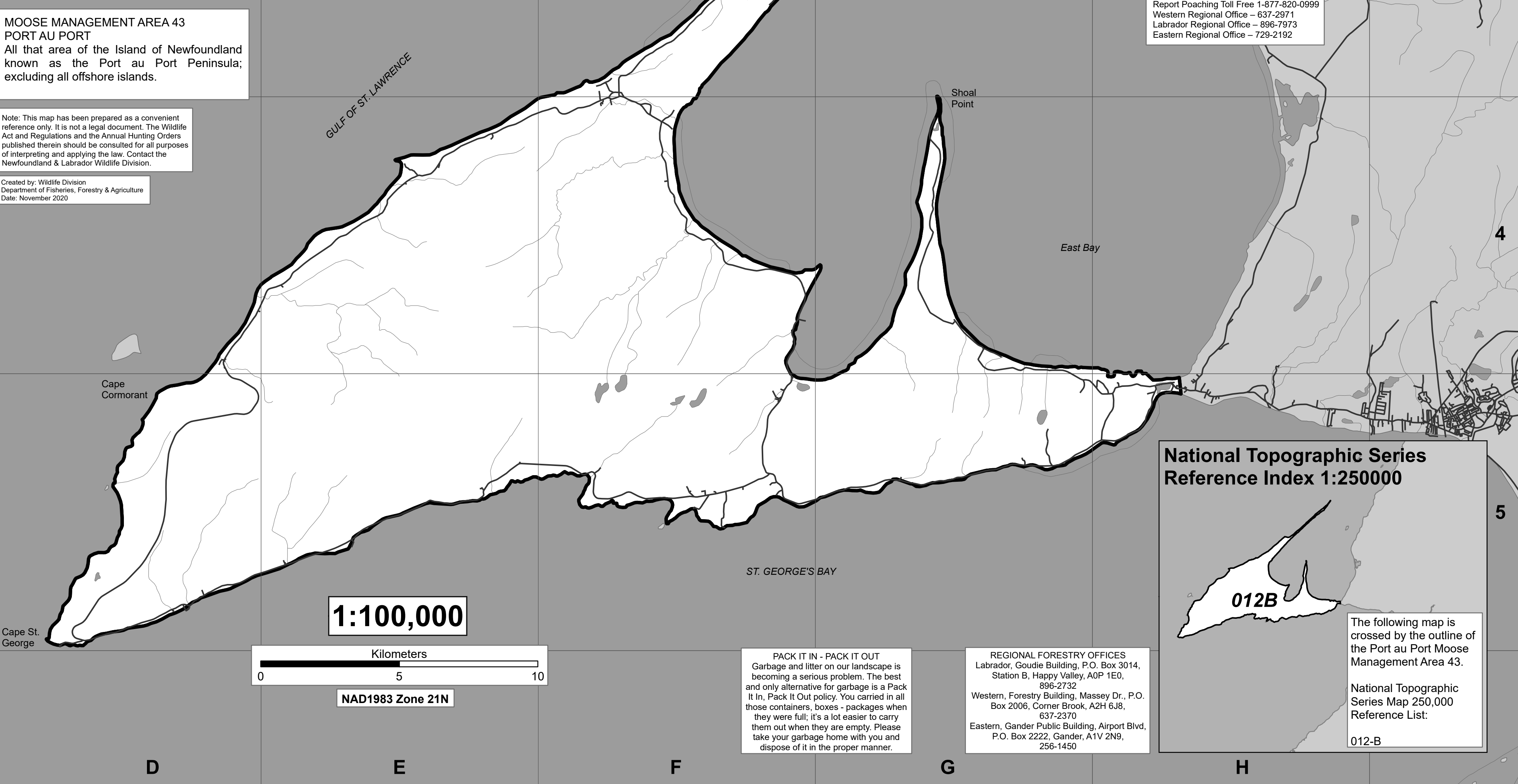
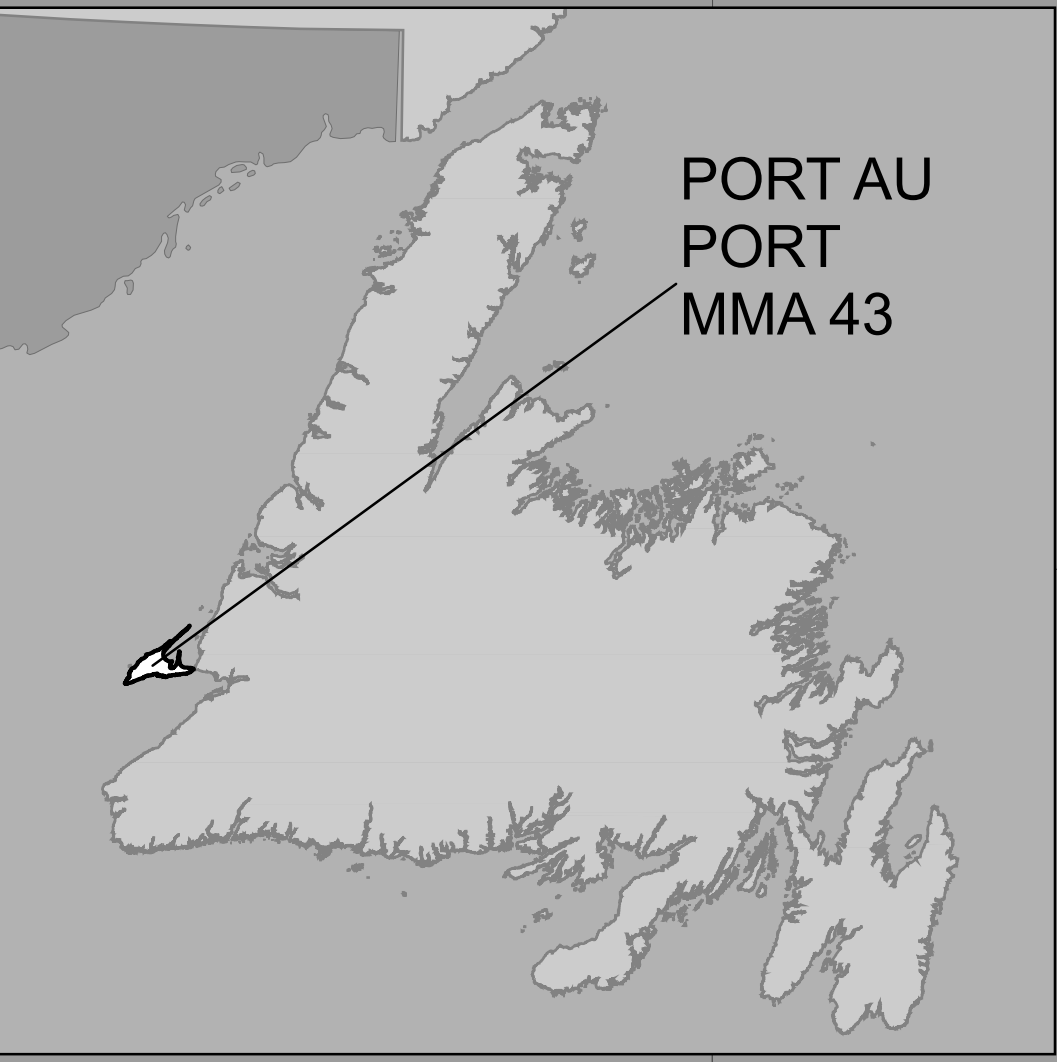
Regional Wildlife Offices
Goose Bay, 896-7930
St. John's, 729-2630

Fish and Wildlife Enforcement
Report Poaching Toll Free 1-877-820-0999
Western Regional Office – 637-2971
Labrador Regional Office – 896-7973
Eastern Regional Office – 729-2192

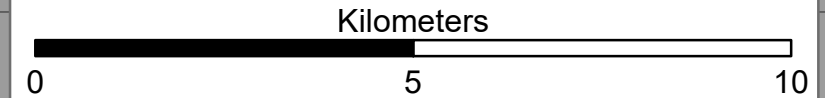
**MOOSE MANAGEMENT AREA 43
PORT AU PORT**
All that area of the Island of Newfoundland
known as the Port au Port Peninsula;
excluding all offshore islands.

Note: This map has been prepared as a convenient
reference only. It is not a legal document. The Wildlife
Act and Regulations and the Annual Hunting Orders
published therein should be consulted for all purposes
of interpreting and applying the law. Contact the
Newfoundland & Labrador Wildlife Division.

Created by: Wildlife Division
Department of Fisheries, Forestry & Agriculture
Date: November 2020



1:100,000



NAD1983 Zone 21N

PACK IT IN - PACK IT OUT
Garbage and litter on our landscape is
becoming a serious problem. The best
and only alternative for garbage is a Pack
It In, Pack It Out policy. You carried in all
those containers, boxes - packages when
they were full; it's a lot easier to carry
them out when they are empty. Please
take your garbage home with you and
dispose of it in the proper manner.

REGIONAL FORESTRY OFFICES
Labrador, Goudie Building, P.O. Box 3014,
Station B, Happy Valley, A0P 1E0,
896-2732
Western, Forestry Building, Massey Dr., P.O.
Box 2006, Corner Brook, A2H 6J8,
637-2370
Eastern, Gander Public Building, Airport Blvd,
P.O. Box 2222, Gander, A1V 2N9,
256-1450

**National Topographic Series
Reference Index 1:250000**

The following map is
crossed by the outline of
the Port au Port Moose
Management Area 43.

National Topographic
Series Map 250,000
Reference List:

012-B

D E F G H

2
3
4
5