

Closed Areas

Hunting is prohibited in **Salmonier Nature Park, Pippy Park** and **Provincial Parks** throughout the province.

There are special conditions for the Main River Waterway Provincial Park and the T'Railway Provincial Park; please contact Parks and Natural Areas Division for more information (709-637-2040).

Hunting is prohibited in National Parks, except as permitted by specific regulations or Land Claims Agreement see pages 10, 25 & 26.

Hunting is prohibited in Migratory Bird Sanctuaries and Seabird Ecological Reserves with the exception of Lawn Islands Archipelago Provisional Ecological Reserve (migratory game bird hunting only).

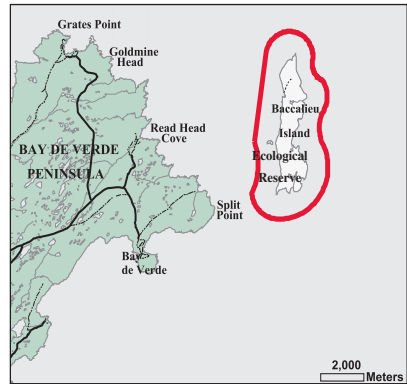
Unless otherwise indicated, all big game hunting on the Island of Newfoundland and all moose hunting in Labrador is prohibited on offshore islands.

The following areas are also subject to hunting, shooting, snaring and/or trapping prohibitions (see maps for further details):

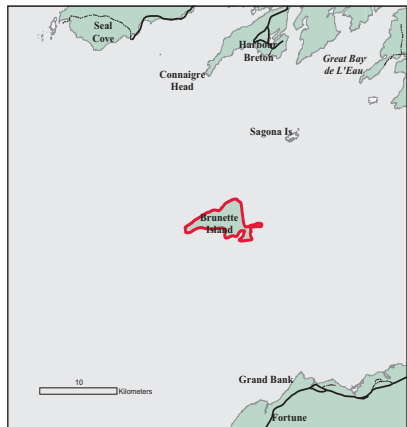
- Baccalieu Island Ecological Reserve (Map 1)
- Brunette Island, Fortune Bay (Map 2)
- Burnt Cape Ecological Reserve (Map 3)
- Cape St. Mary's Ecological Reserve (Map 10)
- Carmanville Pond Closed Area (Map 17)
- Clarenville Canada Goose Area (Map 13)
- Codroy Valley Waterfowl Area (Map 26)
- Corduroy Brook, Grand Falls-Windsor Closed Area (Map 27)
- Cormack Closed Area *
- Fortune Head Ecological Reserve (Map 21)
- Foxtrap Closed Area (Map 24)
- Funk Island Ecological Reserve (Map 4)
- Gannet Islands Ecological Reserve (Map 5)
- Glover Island Public Reserve (see page 41)
- Great Southern Harbour Closed Area (Map 6)
- Hare Bay Islands Ecological Reserve (Map 7)
- Hawke Hill Ecological Reserve (Map 8)
- King George IV Ecological Reserve (Map 9)
- Kelly's Island, Conception Bay (Map 25)
- Lawn Islands Archipelago Provisional Ecological Reserve (Map 11)
- Little Grand Lake Wildlife Reserve (see page 41)
- Main River Study Area (see page 41)
- Marshy Pond, Daniel's Harbour Closed Area (Map 16)
- Massey Drive Local Development Area (Map 20)
- Middle Arm, Carmanville Closed Area (Map 14)
- Pine Marten Study Area (see page 41)
- Reidville-Deer Lake Closed Area (Map 15)
- Saltwater Pond, Sweet Bay Closed Area (Map 19)
- Sandy Cove Ecological Reserve (Map 22)
- St. George's River, Stephenville Crossing Closed Area (Map 18)
- Winterland EcoMuseum (Map 23)
- Witless Bay Ecological Reserve (Map 12)

There are Ecological and Wilderness Reserves which do not have prohibitions on hunting. These include Watts Point Ecological Reserve, Table Point Ecological Reserve, Redfir Lake-Kapitagas Channel Ecological Reserve, West Brook Ecological Reserve, Little Grand Lake Provisional Ecological Reserve, Bay du Nord Wilderness Reserve and the Avalon Wilderness Reserve. Within Mistaken Point Ecological Reserve, a permit is required to access the Fossil Protection Zone. Please contact the Mistaken Point Office (709 438-1012) for more information on hunting in the Reserve. For more information on all provincial wilderness and ecological reserves, please visit www.env.gov.nl.ca/parks/wer

Map 1: Baccalieu Island Ecological Reserve

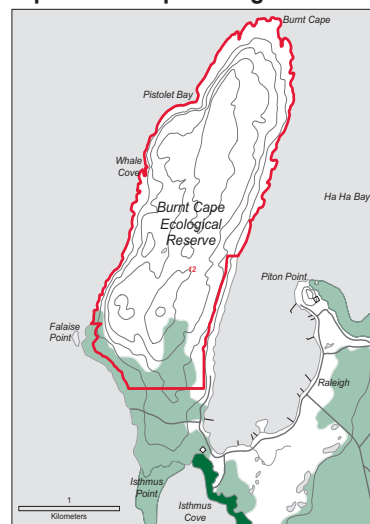


Closed to Shooting, Snaring and Trapping



Closed to Shooting, Snaring and Trapping

Map 3: Burnt Cape Ecological Reserve

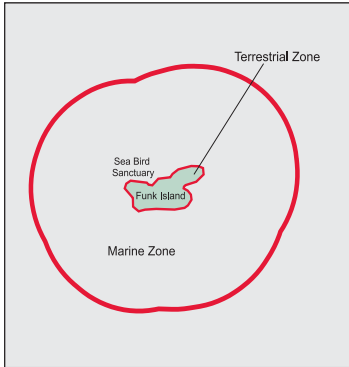


Closed to Shooting (except sea ducks and murrens), Snaring and Trapping

* These maps have been prepared for reference purposes only. For more information, contact the nearest Parks and Natural Areas or Wildlife Division office. More information on closed areas can be viewed at www.assembly.nl.ca/Legislation/sr/Regulations/rc980056.htm.

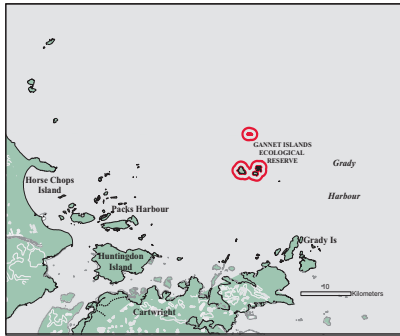
Closed Areas

Map 4: Funk Island Ecological Reserve



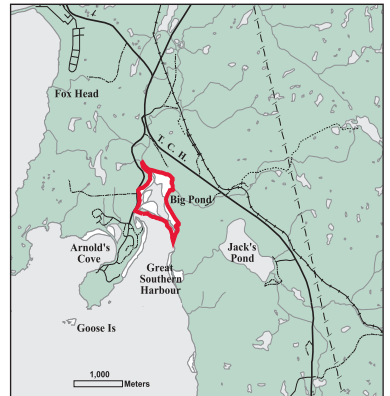
Closed to Shooting, Snaring and Trapping

Map 5: Gannet Islands Ecological Reserve



Closed to Shooting, Snaring and Trapping

Map 6: Great Southern Harbour Closed Area



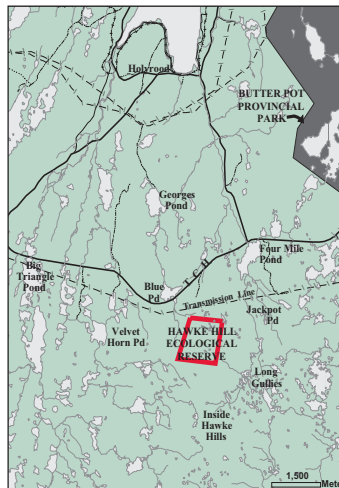
Closed to Shooting, Snaring and Trapping

Map 7: Hare Bay Islands Ecological Reserve (Brent, Gilliat and Spring Islands)



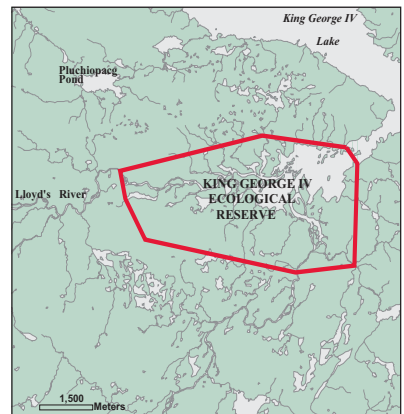
Closed to Shooting, Snaring and Trapping

Map 8: Hawke Hill Ecological Reserve



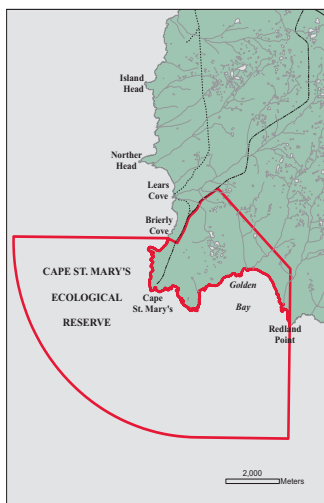
Closed to Shooting, Snaring and Trapping

Map 9: King George IV Ecological Reserve



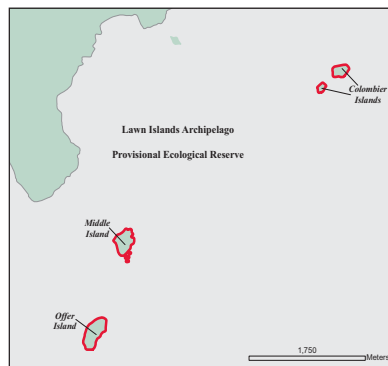
Closed to Shooting, Snaring and Trapping

Map 10: Cape St. Mary's Ecological Reserve



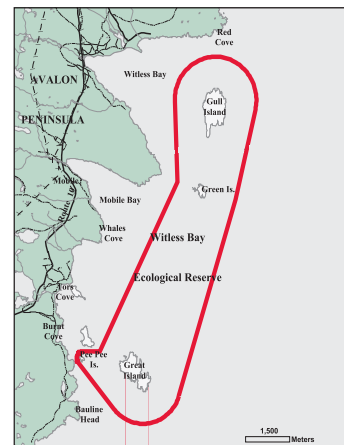
Closed to Shooting, Snaring and Trapping

Map 11: Lawn Islands Archipelago Provisional Ecological Reserve



Closed to Shooting (except migratory game birds), Snaring and Trapping

Map 12: Witless Bay Ecological Reserve (Gull, Green, Great and Pee Pee Islands)

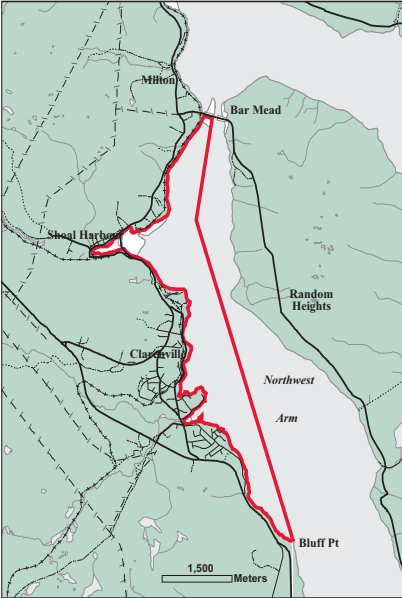


Closed to Shooting, Snaring and Trapping

* These maps have been prepared for reference purposes only. For more information, contact the nearest Parks and Natural Areas or Wildlife Division office. More information on closed areas can be viewed at www.assembly.nl.ca/Legislation/sr/Regulations/rc980056.htm.

Closed Areas

Map 13: Clarenville Canada Goose Area



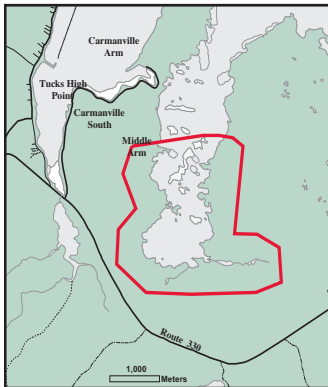
Closed to Shooting

Map 16: Marshy Pond, Daniel's Har-



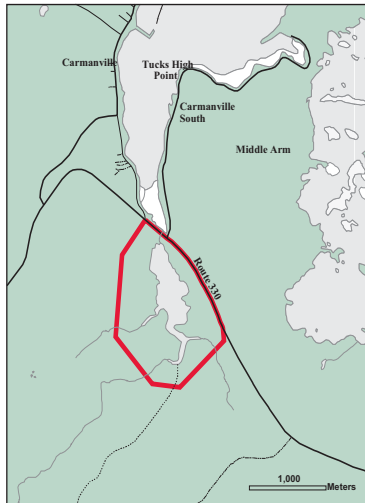
Closed to Shooting

Map 14: Middle Arm, Carmanville Closed Area



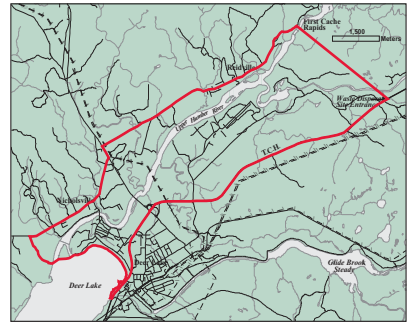
Closed to Shooting

Map 17: Carmanville Pond Closed Area



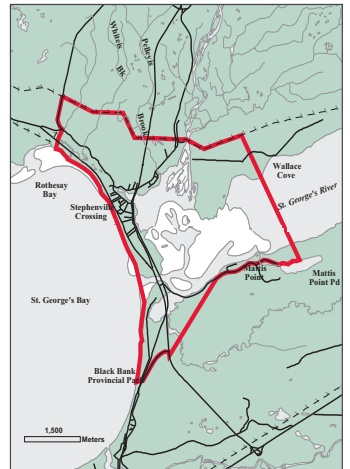
Closed to Shooting

Map 15: Reidville-Deer Lake Closed Area



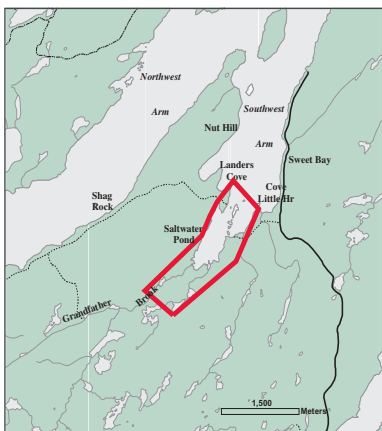
Closed to Shooting

Map 18: St. George's River, Stephenville Crossing Closed Area



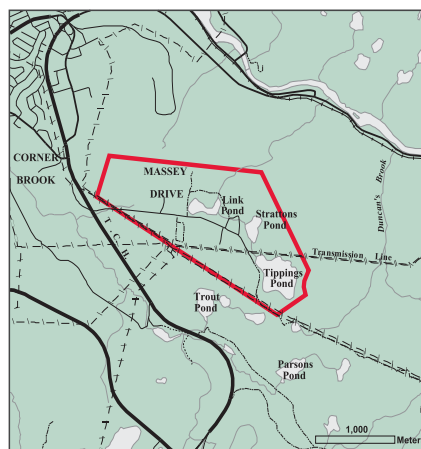
Closed to Shooting

Map 19: Saltwater Pond, Sweet Bay Closed Area



Closed to Shooting

Map 20: Massey Drive Local Development Area

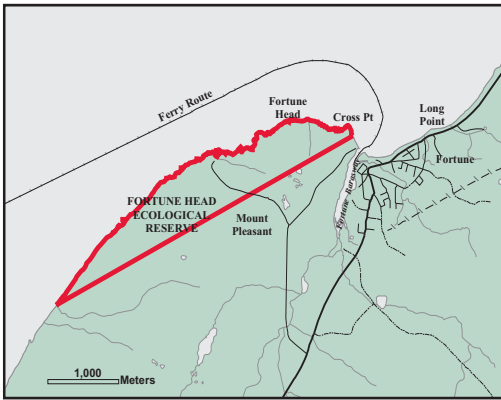


Closed to Shooting

* These maps have been prepared for reference purposes only. For more information, contact the nearest Parks and Natural Areas or Wildlife Division office. More information on closed areas can be viewed at www.assembly.nl.ca/Legislation/sr/Regulations/rc980056.htm.

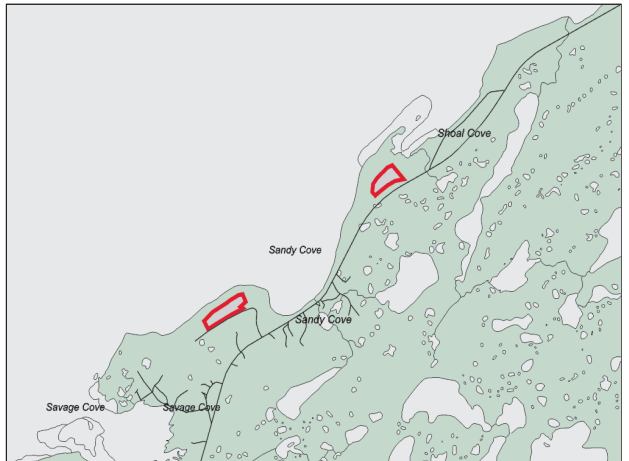
Closed Areas

Map 21: Fortune Head Ecological Reserve



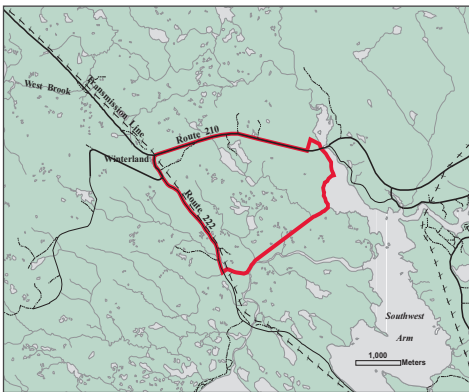
Closed to Shooting, Snaring and Trapping

Map 22: Sandy Cove Ecological Reserve



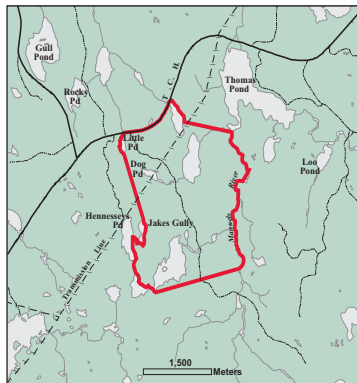
Closed to Shooting, Snaring and Trapping

Map 23: Winterland EcoMuseum



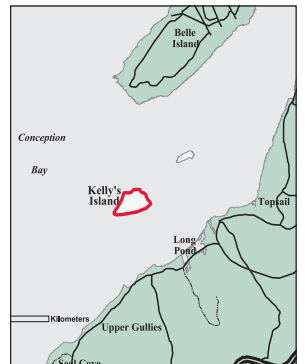
Closed to Shooting

Map 24: Foxtrap Closed Area



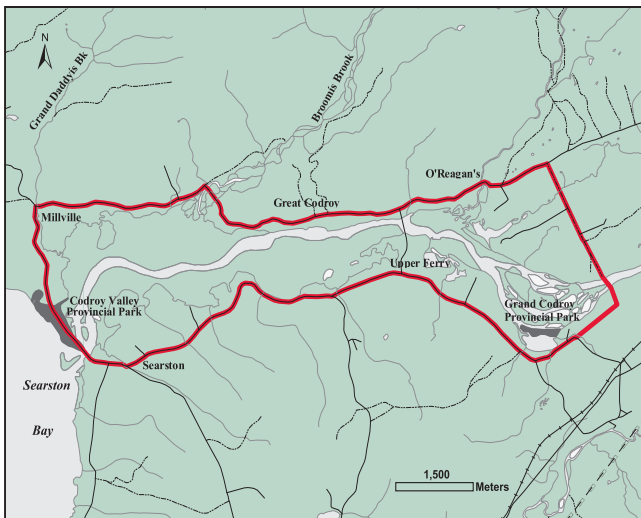
Closed to Shooting

Map 25: Kelly's Island, Conception Bay



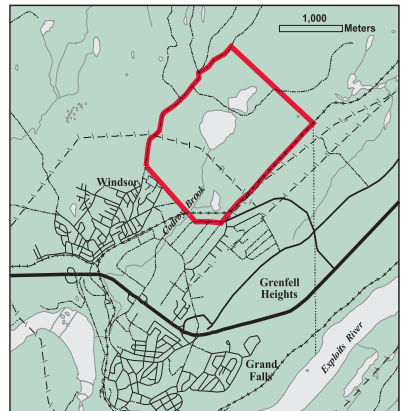
Closed to Shooting and Snaring

Map 26: Codroy Valley Waterfowl Area



Closed to Shooting

Map 27: Corduroy Brook, Grand Falls-Windsor Closed Area



Closed to Shooting

* These maps have been prepared for reference purposes only. For more information, contact the nearest Parks and Natural Areas or Wildlife Division office. More information on closed areas can be viewed at www.assembly.nl.ca/Legislation/sr/Regulations/rc980056.htm.